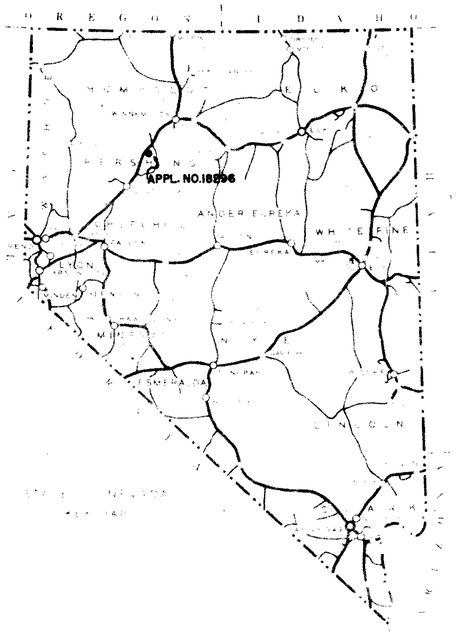

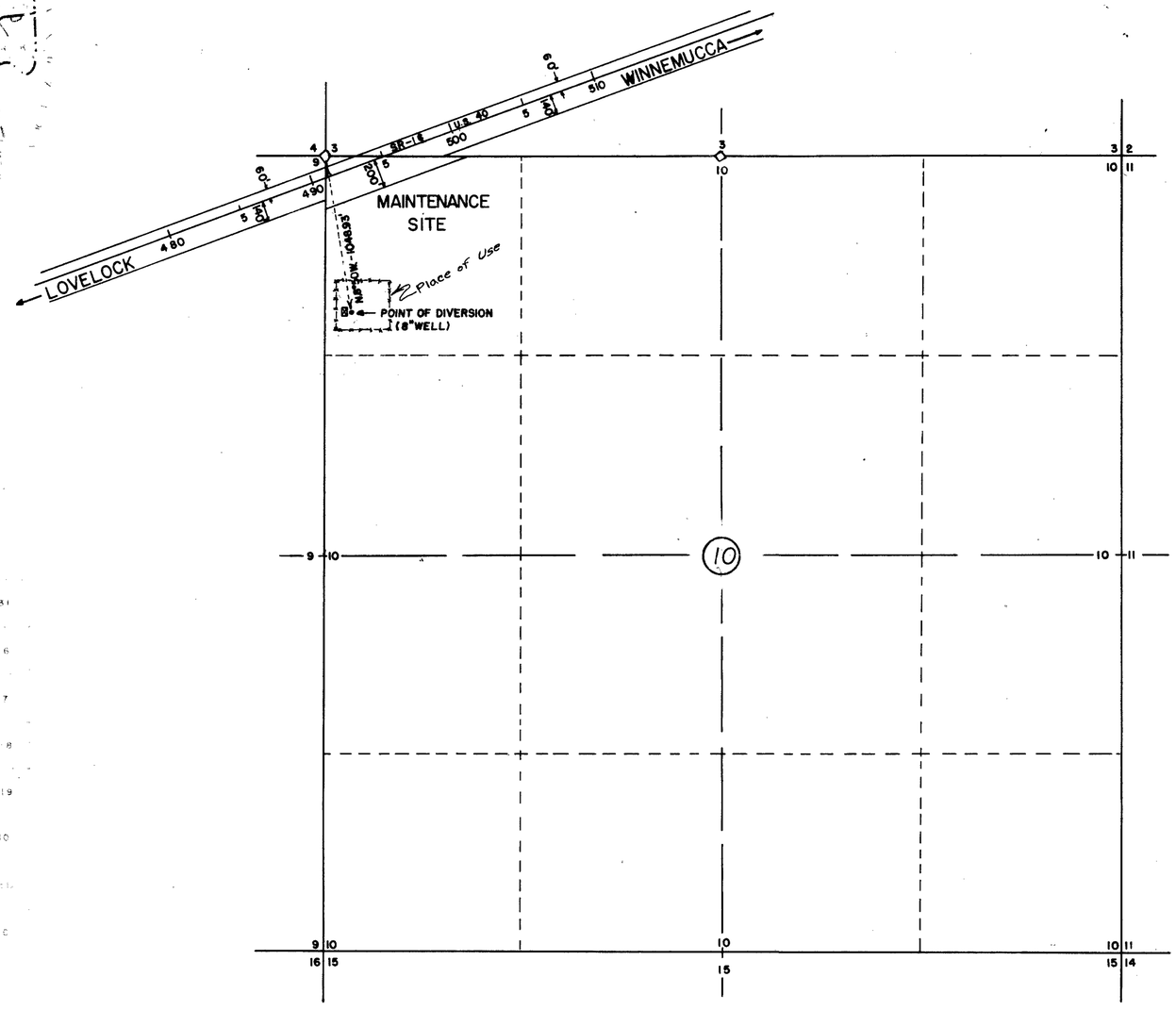



State of Nevada
County of Ormsby

I, **Lawrence G. Chambers** being first duly sworn depose and say that this map has been correctly drawn to the designated scale, by forces under my direction from field notes of a survey made between the **3rd** day of **August** and the **6th** day of **August**, 1959, that it truly and correctly represents the location and extent of the works to be used to divert water from underground sources in **Pershing** County by Nevada State Highway Department for domestic purposes under application number That the point of diversion, the location of the diverting device, the location and extent of lands owned or controlled by the applicant upon which water applied for under application No **18296** is to be used, together with the area and kind of culture in each 40-acre subdivision, and the location and names of all other works or streams which are crossed by or connected with said works are fully and correctly designated thereon

Lawrence G. Chambers
State Water Right Surveyor

Subscribed and sworn to before me this **31st** day of **August** 1959

Glen S. Stevens
Notary Public in and for **Ormsby** County
Nevada My commission expires **Feb. 15** 1961

Bearing Source : Highway survey for Cont. 666

SCALE 1" = 500'

OFFICE
STATE ENGINEER
1959 SEP 1 PM 2 53

FILED
Sept. 1, 1959
STATE ENGINEER'S OFFICE

MAP TO ACCOMPANY APPLICATION NO 18296 TO APPROPRIATE WATER FROM UNDERGROUND SOURCES.
8" DRILLED AND CASED WELL **PERSHING** COUNTY, NEVADA FOR DOMESTIC PURPOSES BY THE NEVADA STATE HIGHWAY DEPARTMENT
SCALE 1" = 500' DATE **AUGUST 27** 1959

CERTIFICATE No. 5112 ISSUED April 18, 1961

18296