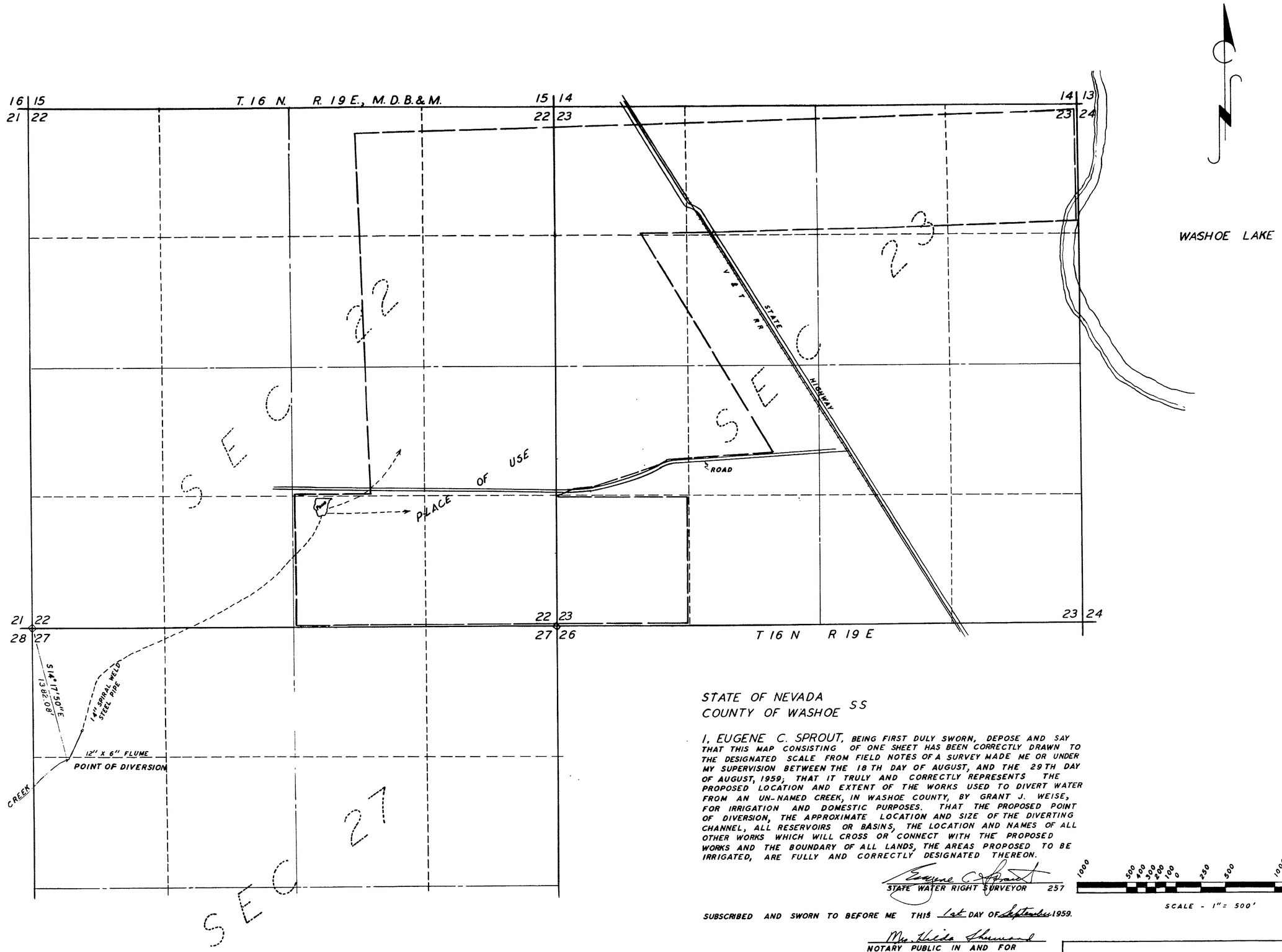

STATE OF NEVADA
COUNTY OF WASHOE SS

I, EUGENE C. SPROUT, BEING FIRST DULY SWORN, DEPOSE AND SAY THAT THIS MAP CONSISTING OF ONE SHEET HAS BEEN CORRECTLY DRAWN TO THE DESIGNATED SCALE FROM FIELD NOTES OF A SURVEY MADE ME OR UNDER MY SUPERVISION BETWEEN THE 18 TH DAY OF AUGUST, AND THE 29 TH DAY OF AUGUST, 1959; THAT IT TRULY AND CORRECTLY REPRESENTS THE PROPOSED LOCATION AND EXTENT OF THE WORKS USED TO DIVERT WATER FROM AN UN-NAMED CREEK, IN WASHOE COUNTY, BY GRANT J. WEISE, FOR IRRIGATION AND DOMESTIC PURPOSES. THAT THE PROPOSED POINT OF DIVERSION, THE APPROXIMATE LOCATION AND SIZE OF THE DIVERTING CHANNEL, ALL RESERVOIRS OR BASINS, THE LOCATION AND NAMES OF ALL OTHER WORKS WHICH WILL CROSS OR CONNECT WITH THE PROPOSED WORKS AND THE BOUNDARY OF ALL LANDS, THE AREAS PROPOSED TO BE IRRIGATED, ARE FULLY AND CORRECTLY DESIGNATED THEREON.

Eugene C. Sprout
STATE WATER RIGHT SURVEYOR 257

1000 500 400 300 200 100 0 250 500 1000 2000

SCALE - 1" = 500'

SUBSCRIBED AND SWORN TO BEFORE ME THIS 1st DAY OF September 1959.

Mrs. Hilda Sherwood
NOTARY PUBLIC IN AND FOR
WASHOE COUNTY, NEVADA

My Commission Expires July 1, 1961

FILED
Sept. 1, 1959
STATE ENGINEER'S OFFICE

OFFICE
STATE ENGINEER

1966 MAR 2 PM 4 16

MAP
TO ACCOMPANY APPLICATION
TO APPROPRIATE WATER
FOR IRRIGATION & DOMESTIC PURPOSES
BY GRANT J. WEISE
FROM AN UN-NAMED CREEK

18011

Sec. 27

T. 16 N., R. 19 E. M.D.B. & M.

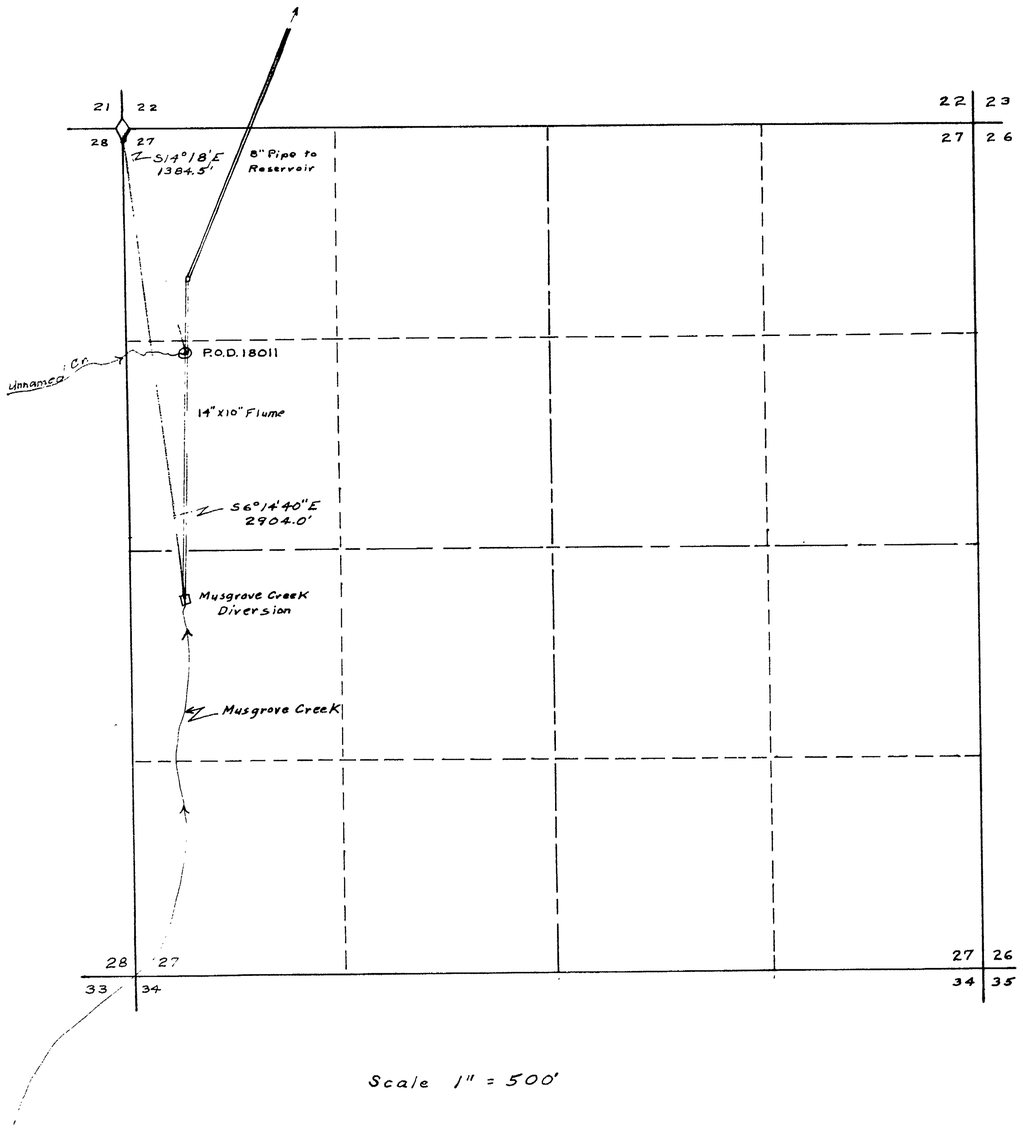

Scale 1" = 500'

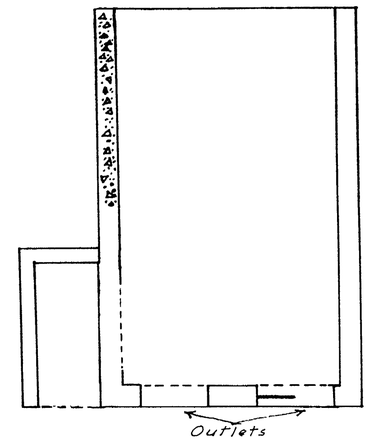

Musgrove Creek Diversion Structure

Scale 1" = 2'

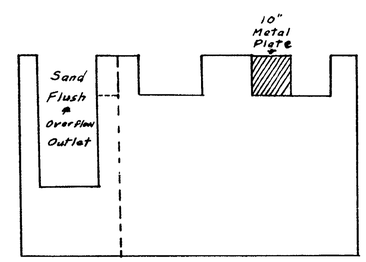

Concrete Ditches

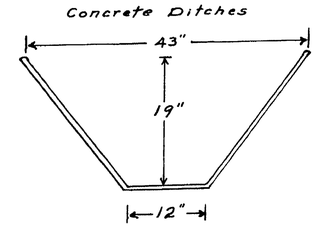

OFFICE
STATE ENGINEER
1966 MAR 2 PM 4 16

CERTIFICATE No. ISSUED
CERTIFICATE No. ISSUED
CERTIFICATE No. ISSUED

Grant J. Weise

22981 21413 20648 18198 18011 File under

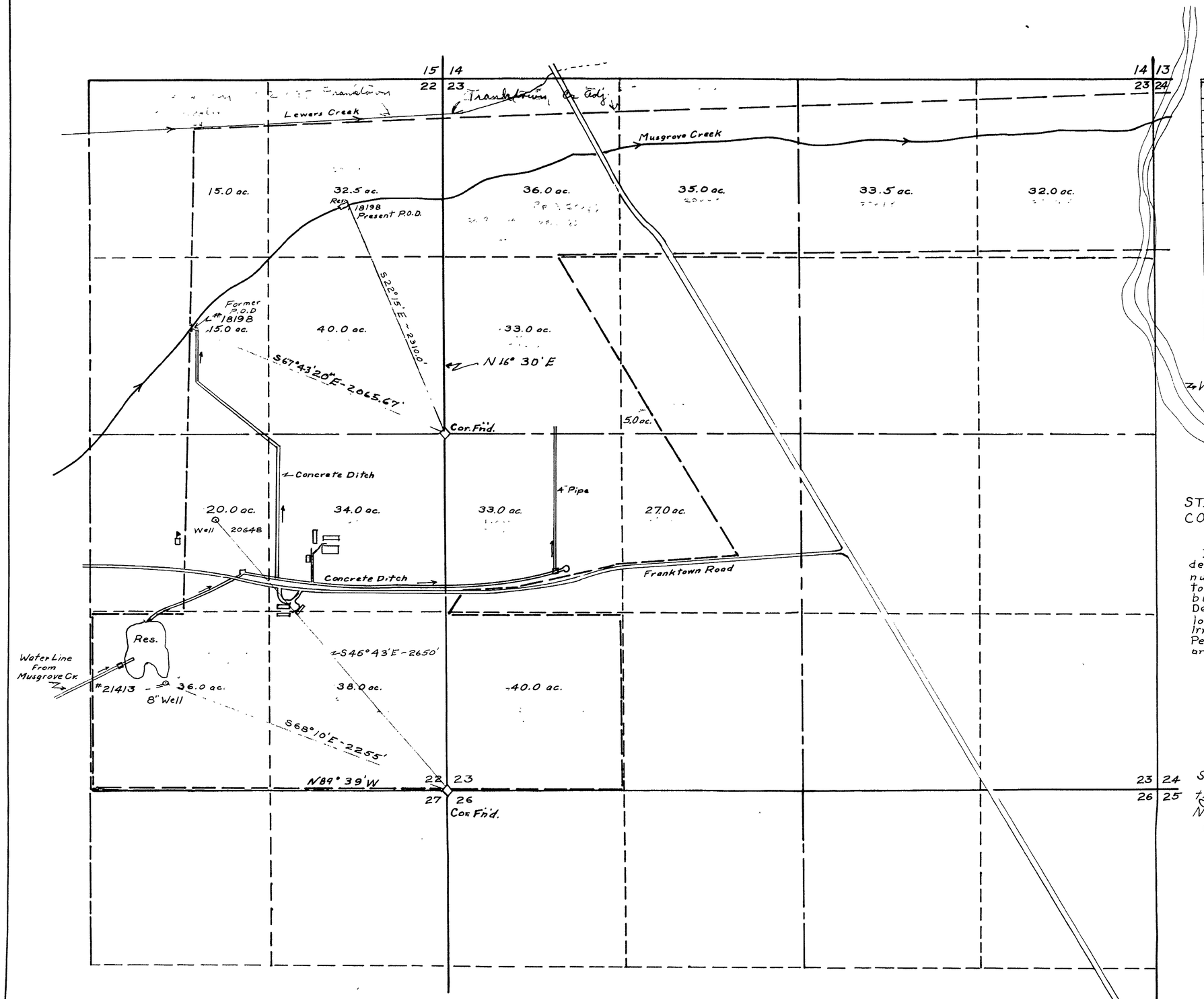

Sec.	Sub-division	Twp	Rge	Cult. Acreage	Description of Culture	Date of First Culture
22	NE4NE4	16N	19E	32.5	Grain & Alfalfa	
"	NW4NE4	"	"	15.0	" "	
"	SW4NE4	"	"	15.0	" "	
"	SE4NE4	"	"	40.0	Alfalfa	
"	NE4SE4	"	"	34.0	Grass Hay	
"	NW4SE4	"	"	20.0	" "	
"	SW4SE4	"	"	36.0	" "	
"	SE4SE4	"	"	38.0	Wild Hay	
23	NE4NE4	"	"	32.0	Grass Hay	
"	NW4NE4	"	"	33.5	" "	
"	NE4NW4	"	"	35.0	" "	
"	NW4NW4	"	"	36.0	Grain & Alfalfa	
"	SW4NW4	"	"	33.0	" "	
"	SE4NW4	"	"	5.0	" "	
"	NE4SW4	"	"	27.0	" "	
"	NW4SW4	"	"	33.0	" "	
"	SW4SW4	"	"	40.0	Grain	
				505.0	acres total	

Basis of Bearings U.S.G.L.O. of 1862

STATE OF NEVADA }
COUNTY OF ORMSBY } SS

I, VICTOR H. STAFFORD, being first duly sworn, depose and say that this map, consisting of 2 sheets, numbered from 1 to 2, inclusive, has been correctly drawn to the designated scale from field notes of a survey made by me between the 19th day of November, and the 17th day of December, 1963; that it truly and correctly represents the location of the points of diversion and places of use for Irrigation and Domestic purposes on lands owned by the Permittee under the Applications listed below, said lands are located in Washoe County, Nevada.

Victor H. Stafford
#318

Subscribed and sworn to before me this 20th day of January, 1965.
Letty M. Blake
Notary Public in and for ~~Ormsby~~ Storey County, Nevada
acting in Ormsby County

5, 1966

Scale 1" = 400'

400 0 200 400 800 1200

CERTIFICATE NO. 6113 ISSUED Jan. 4, 1967 T.16N., R.19E., M.D.B. & M.

CERTIFICATE NO. 6086 ISSUED July 29, 1966

CERTIFICATE NO. 6087 ISSUED July 29, 1966

OFFICE STATE ENGINEER

1966 MAR 2 PM 4 15

FILED
March 2, 1966
STATE ENGINEER'S OFFICE

MAP

To Accompany Proof of Beneficial Use Under Applications 18011-18198-20648 & 21413 for Irrigation & Domestic Purposes by Grant J. Weise from Musgrove & Unnumed Creeks & Underground Sources

22981 21413 20648 18198 18 File under