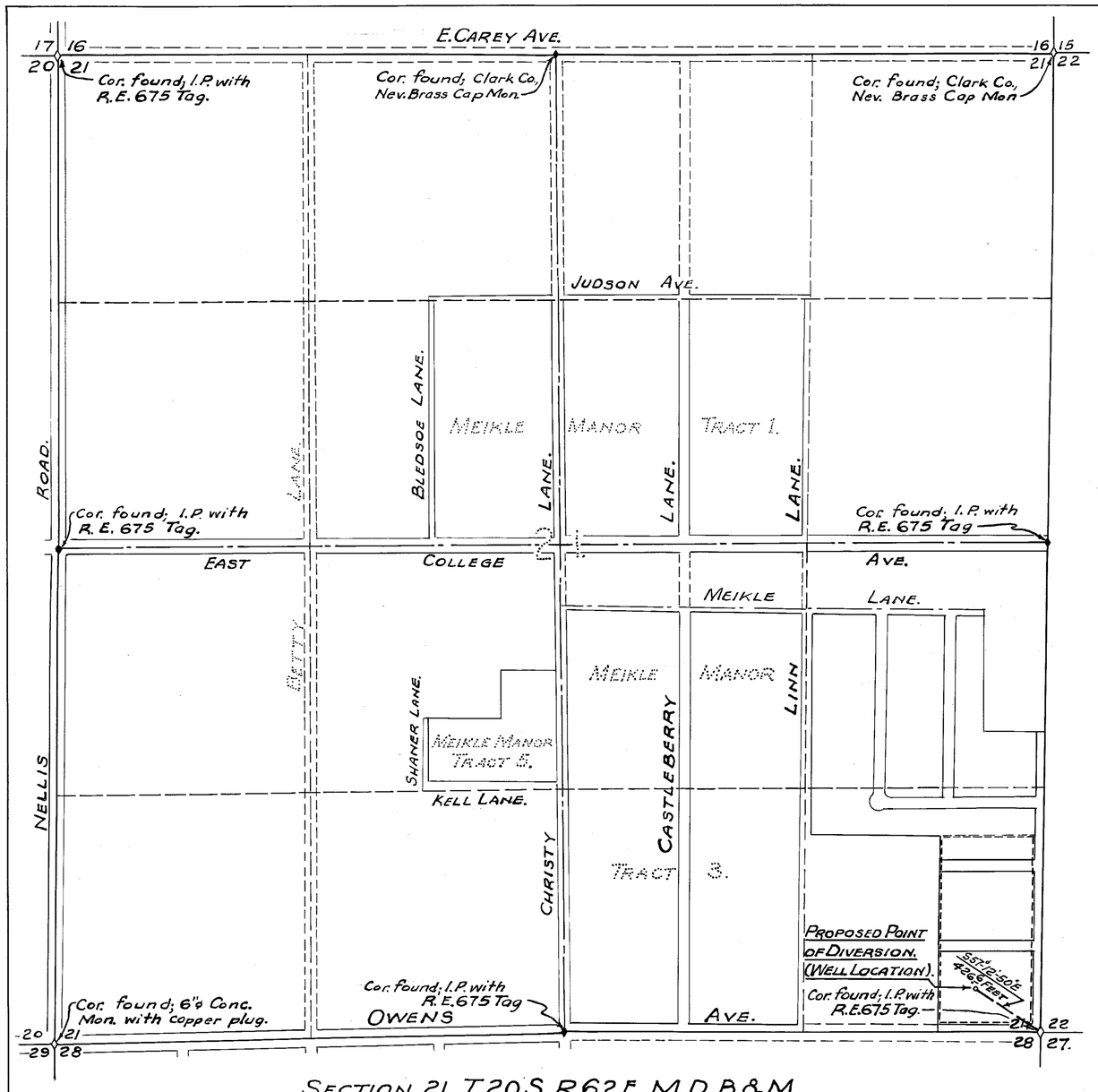

SECTION 21, T.20 S., R.62 E., M.D.B.&M.

1,000 500 0 1,000 2,000 3,000.

SCALE IN FEET.
(One Inch = 400 Feet).

BASIS OF BEARINGS.

The basis of bearings for this survey was the south boundary line of the S.E. 1/4 of Section 21, T.20 S., R.62 E., M.D.B.&M. which bears S.89°-54'-00"E. on the plot of Meikle Manor Tract 3, Book 3, Page 81 of Plats, Office of Clark County Recorder.

STATE OF NEVADA } SS.
County of Clark }

I, Ernest H. Clary, being first duly sworn, depose and say that this map consisting of one sheet has been correctly drawn to the designated scale from field notes of a survey made by me between the 10th day and the 12th day of November, 1958, that it truly and correctly represents the proposed location and extent of the works used to divert water from an underground source (Las Vegas Artesian Basin) in Clark County by C.W. Ireland for Quasi-Municipal (Subdivision - Homes) and Domestic purposes. That the proposed point of diversion, the approximate location and size of the diverting channel, all reservoirs or basins, the location and names of all other works which will cross or connect with the proposed works, and the boundary of all lands, showing, by 40-acre (or less) subdivisions, the areas proposed to be benefitted, are fully and correctly designated thereon.

Ernest H. Clary
State Water Right Surveyor.

Subscribed and sworn to before me this 9th day of December, 1958.

Robert M. Nelson
Notary Public in and for Clark County, Nevada.

My commission expires Apr. 5, 1959.



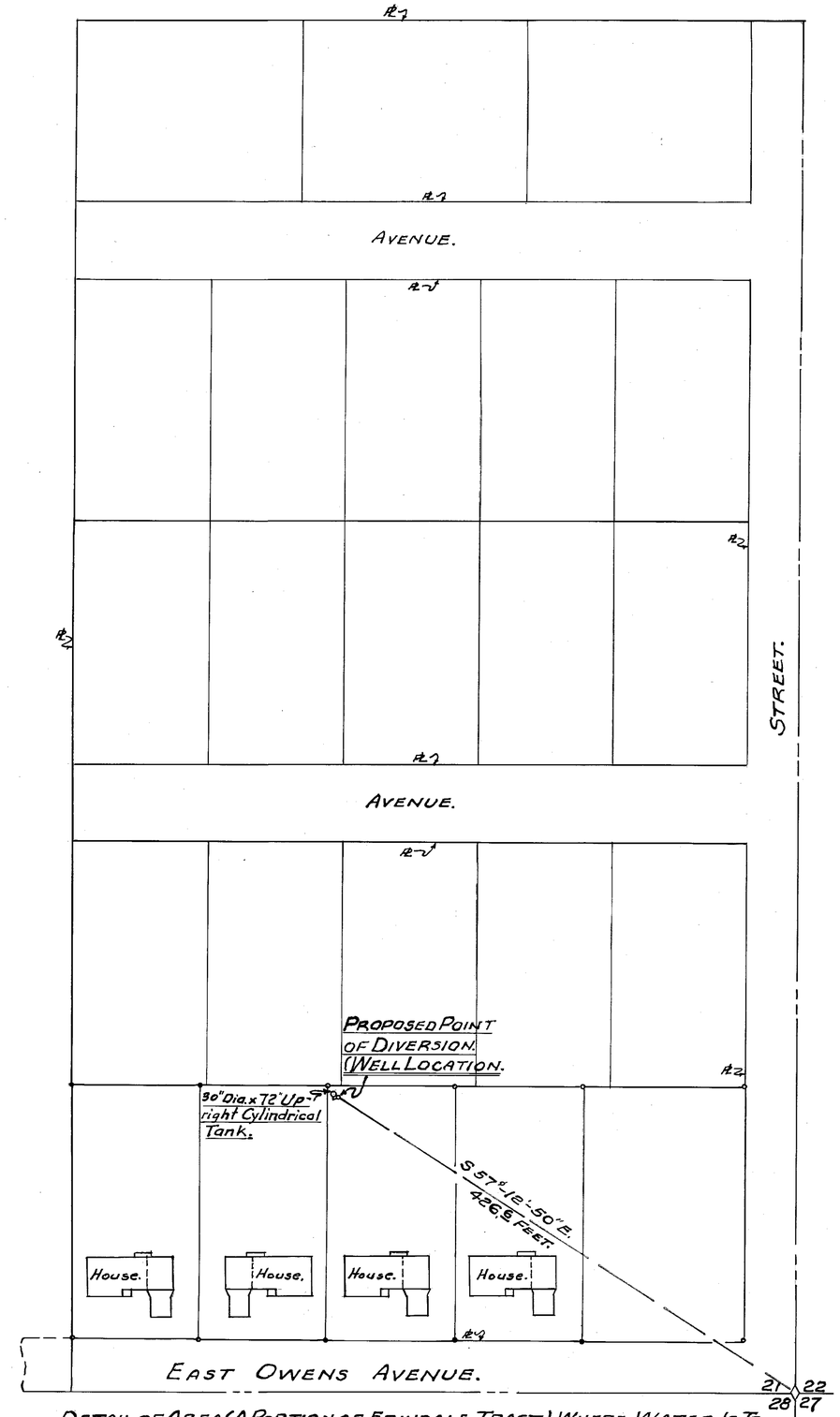

DETAIL OF AREA (A PORTION OF ERINDALE TRACT) WHERE WATER IS TO BE USED (23 LOTS). - A PORTION OF THE E1/2 OF THE SE1/4 OF THE SE1/4 OF SECTION 21, T.20 S., R.62 E., M.D.B.&M.
SCALE: One Inch = 60 Feet.

OFFICE STATE ENGINEER
FILED Dec. 15, 1958 STATE ENGINEER'S OFFICE
1958 DEC 15 AM 9 40

MAP
TO ACCOMPANY APPLICATION TO APPROPRIATE WATER FOR QUASI-MUNICIPAL (SUBDIVISION) AND DOMESTIC BY C.W. IRELAND FROM AN UNDERGROUND SOURCE (LAS VEGAS ARTESIAN BASIN).

86306 24796 17750 File Under