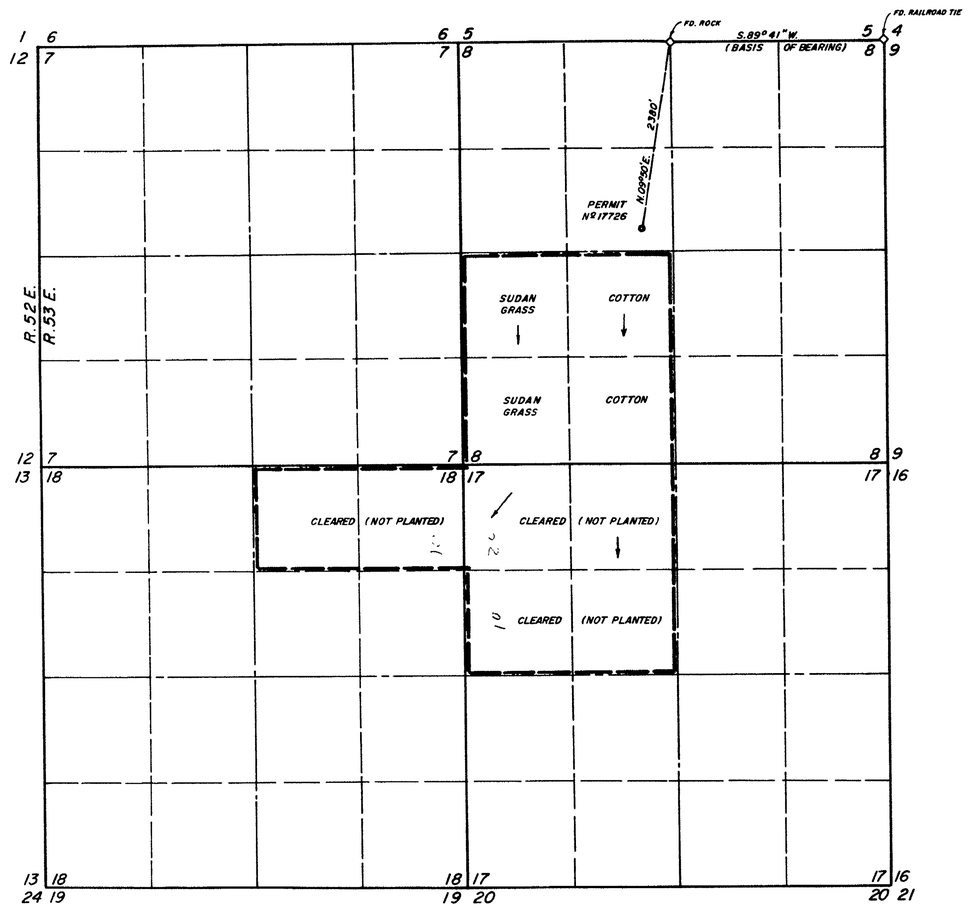

POINT OF DIVERSION
S.E. 1/4, N.W. 1/4
SEC. 8, T.19S., R.53E., M.D.B.&M.

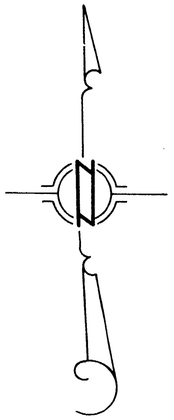

-SCALE: 1" = 1000'-

1000 0 1000 2000 3000

-NOTES-

BASIS OF BEARING: S.89°41'W., NORTH LINE OF N.E. 1/4 OF SECTION 8, T.19S., R.53E., M.D.B.&M. AS SHOWN IN PLAT OF SURVEY BY THE SURVEYOR GENERALS OFFICE, DATED MAY 4, 1882.

STATE OF NEVADA)
COUNTY OF CLARK) SS

I, BENNETT J. VASEY, BEING FIRST DULY SWORN, DEPOSE AND SAY THAT THIS MAP, CONSISTING OF ONE SHEET, HAS BEEN CORRECTLY DRAWN TO THE DESIGNATED SCALE FROM FIELD NOTES OF A SURVEY MADE UNDER MY SUPERVISION AND DIRECTION ON THE 22ND DAY OF FEBRUARY, 1966 THAT IT TRULY AND CORRECTLY REPRESENTS THE PROPOSED LOCATION AND EXTENT OF THE WORKS USED TO DIVERT WATER FROM PAHRUMP ARTESIAN BASIN IN NYE COUNTY BY R.C. WILCOX FOR IRRIGATION AND DOMESTIC PURPOSES UNDER APPLICATION Nº17726, THAT THE POINT OF DIVERSION, THE LOCATION AND SIZE OF THE DIVERTING CHANNEL, LOCATION AND DESCRIPTION OF ALL MEASURING DEVICES, THE LOCATION AND EXTENT OF THE LANDS OWNED OR CONTROLLED BY THE APPLICANT UPON WHICH WATER APPLIED FOR UNDER APPLICATION Nº17726 IS USED TOGETHER WITH THE AREA AND KIND OF CULTURE IN EACH 40-ACRE SUBDIVISION AND THE LOCATION AND NAMES OF ALL OTHER WORKS OR STREAMS WHICH ARE CROSSED BY OR CONNECTED WITH SAID WORKS ARE FULLY AND CORRECTLY DESIGNATED THEREON.

Bennett J. Vasey
STATE WATER RIGHT SURVEYOR

SUBSCRIBED AND SWORN TO BEFORE ME THIS 3rd DAY OF March, 1966.

Irene E. Miller
NOTARY PUBLIC IN AND FOR CLARK COUNTY, NEVADA

MY COMMISSION EXPIRES Sept. 28, 1968

Notary Public · State of Nevada
IRENE E. MILLER
My Commission Expires Sept. 28, 1968

-CULTURAL MAP TABULATION-

SECTION	SUBDIVISION	TOWNSHIP	RANGE	CULTIVATED ACREAGE	DESCRIPTION OF CULTURE
8	N.W.1/4, S.W.1/4	T.19S.	R.53E.	40	SUDAN GRASS
8	S.W.1/4, S.W.1/4	T.19S.	R.53E.	40	SUDAN GRASS
8	N.E.1/4, S.W.1/4	T.19S.	R.53E.	40	COTTON
8	S.E.1/4, S.W.1/4	T.19S.	R.53E.	40	COTTON
17	N.W.1/4, N.W.1/4	T.19S.	R.53E.	40	CLEARED (NOT PLANTED)
17	S.W.1/4, N.W.1/4	T.19S.	R.53E.	40	CLEARED (NOT PLANTED)
17	N.E.1/4, N.W.1/4	T.19S.	R.53E.	40	CLEARED (NOT PLANTED)
17	S.E.1/4, N.W.1/4	T.19S.	R.53E.	40	CLEARED (NOT PLANTED)
18	N.W.1/4, N.E.1/4	T.19S.	R.53E.	40	CLEARED (NOT PLANTED)
18	N.E.1/4, N.E.1/4	T.19S.	R.53E.	40	CLEARED (NOT PLANTED)
			TOTAL	400	

OFFICE
STATE ENGINEER
1966 MAR 15 PM 1 19

FILED
March 15, 1966
STATE ENGINEER'S OFFICE

MAP TO ACCOMPANY PROOF OF BENEFICIAL USE
UNDER APPLICATION Nº17726
FOR
IRRIGATION AND DOMESTIC USE
BY
R. C. WILCOX
FROM
PAHRUMP ARTESIAN BASIN
NYE COUNTY, NEVADA

17726

POINT OF DIVERSION
S.E. 1/4, N.W. 1/4 OF SECTION 8, T.19S., R.53E., M.D.B.&M.

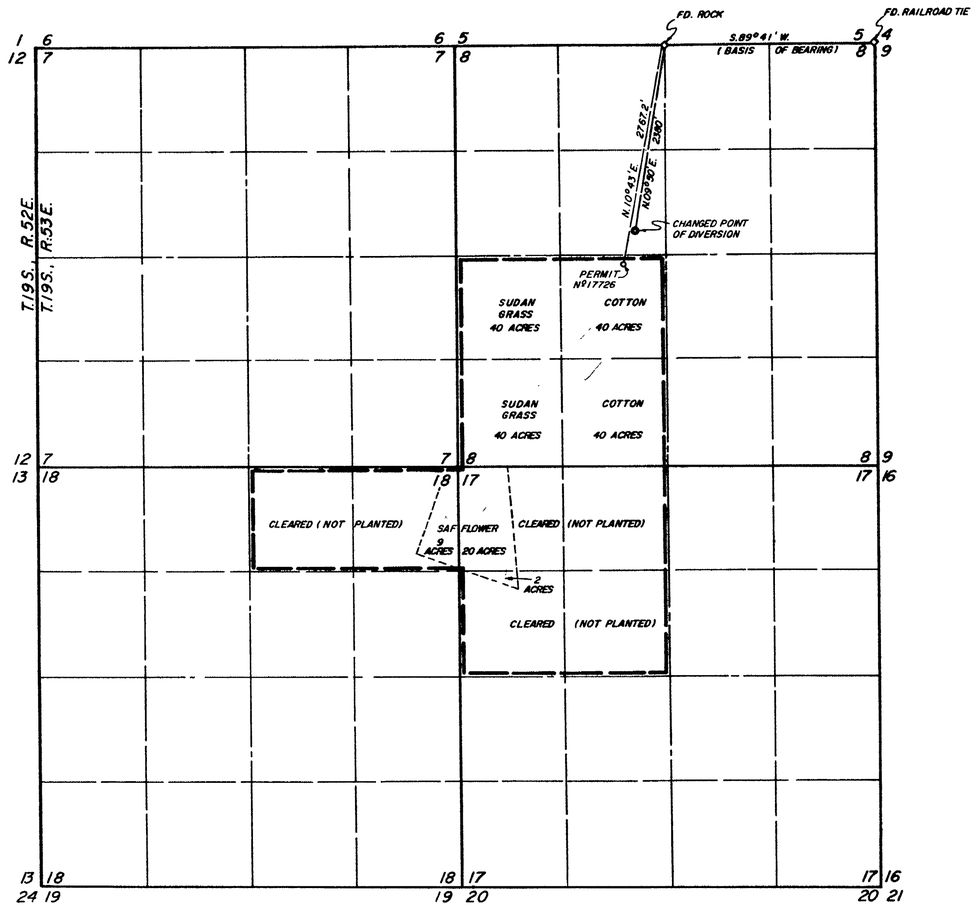

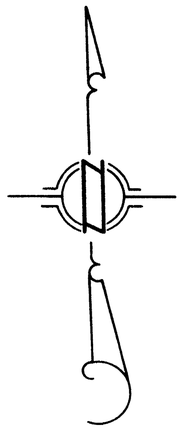

-SCALE: 1" = 1000'-

1000 0 1000 2000 3000 4000

-NOTE-

BASIS OF BEARING: S.89°41'W., NORTH LINE OF N.E. 1/4 OF SECTION 8, T.19S., R.53E., M.D.B.&M. AS SHOWN IN PLAT OF SURVEY THEREOF BY THE U.S. SURVEYOR GENERAL'S OFFICE, DATED MAY 4, 1882.

STATE OF NEVADA) SS
COUNTY OF CLARK)

I, STERLING C. DITSWORTH, BEING FIRST DULY SWORN, DEPOSE AND SAY THAT THIS MAP, CONSISTING OF ONE SHEET, HAS BEEN CORRECTLY DRAWN TO THE DESIGNATED SCALE FROM FIELD NOTES OF A SURVEY MADE UNDER MY SUPERVISION AND DIRECTION ON THE 23RD DAY OF DECEMBER, 1966 THAT IT TRULY AND CORRECTLY REPRESENTS THE PROPOSED LOCATION AND EXTENT OF THE WORKS USED TO DIVERT WATER FROM PAHRUMP ARTESIAN BASIN IN NYE COUNTY BY R.C. WILCOX FOR IRRIGATION AND DOMESTIC PURPOSES UNDER APPLICATION Nº17726, THAT THE POINT OF DIVERSION, THE LOCATION AND SIZE OF THE DIVERTING CHANNEL, LOCATION AND DESCRIPTION OF ALL MEASURING DEVICES, THE LOCATION AND EXTENT OF THE LANDS OWNED OR CONTROLLED BY THE APPLICANT UPON WHICH WATER APPLIED FOR UNDER APPLICATION Nº17726 IS USED TOGETHER WITH THE AREA AND KIND OF CULTURE IN EACH 40-ACRE SUBDIVISION AND THE LOCATION AND NAMES OF ALL OTHER WORKS OR STREAMS WHICH ARE CROSSED BY, OR CONNECTED WITH SAID WORKS ARE FULLY AND CORRECTLY DESIGNATED THEREON.

S. C. Ditsworth
STATE WATER RIGHT SURVEYOR Nº348

SUBSCRIBED AND SWORN TO BEFORE ME THIS 27th DAY OF Dec., 1966.

Irene E. Miller
NOTARY PUBLIC IN AND FOR CLARK COUNTY, NEVADA

MY COMMISSION EXPIRES Sept. 28, 1968

Notary Public State of Nevada
IRENE E. MILLER
My commission expires Sept. 28, 1968

-CULTURAL MAP TABULATION-

SECTION	SUBDIVISION	TOWNSHIP	RANGE	CULTIVATED ACREAGE	DESCRIPTION OF CULTURE
8	N.W.1/4, S.W.1/4	T. 19S.	R.53E.	40	SUDAN GRASS
8	S.W.1/4, S.W.1/4	T. 19S.	R.53E.	40	SUDAN GRASS
8	N.E.1/4, S.W.1/4	T. 19S.	R.53E.	40	COTTON
8	S.E.1/4, S.W.1/4	T. 19S.	R.53E.	40	COTTON
17	PT. N.W.1/4, N.W.1/4	T. 19S.	R.53E.	20	SAFFLOWER
17	PT. S.W.1/4, N.W.1/4	T. 19S.	R.53E.	2	SAFFLOWER
18	PT. N.E.1/4, N.E.1/4	T. 19S.	R.53E.	9	SAFFLOWER
			TOTAL	191	

AMENDED

MAP TO ACCOMPANY PROOF OF BENEFICIAL USE
UNDER APPLICATION Nº17726
FOR
IRRIGATION AND DOMESTIC USE
BY
R. C. WILCOX
FROM
PAHRUMP ARTESIAN BASIN
NYE COUNTY, NEVADA

CERTIFICATE No. 6648 ISSUED 2-20-68

FILED
Dec 29, 1966
STATE ENGINEER'S OFFICE

17726 ← FILE UNDER 23408