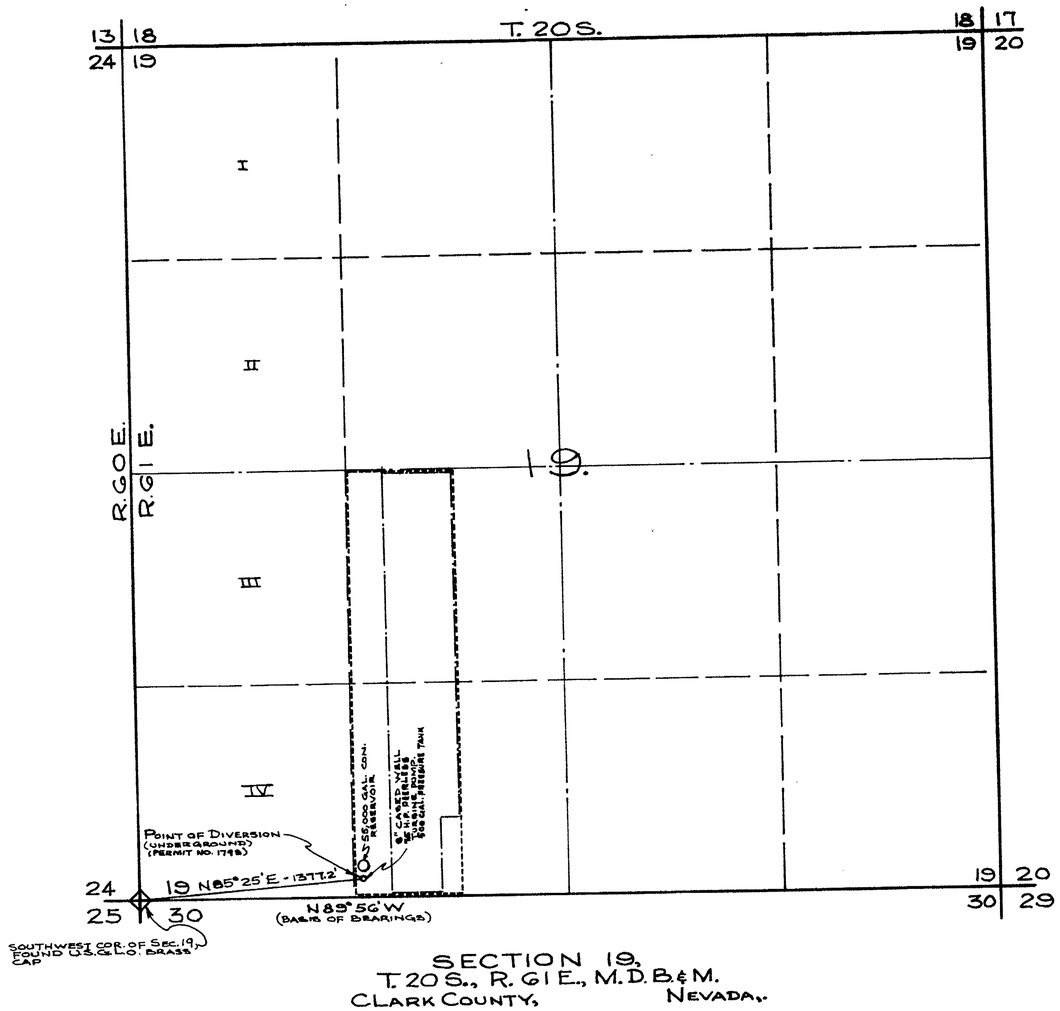

SECTION 19,
T. 20 S., R. 61 E., M.D.B.&M.
CLARK COUNTY, NEVADA.

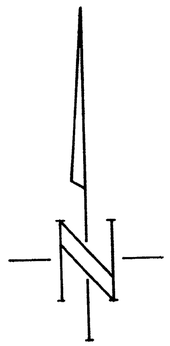

BASIS OF BEARINGS

THE BASIS OF BEARINGS USED IN THIS SURVEY IS THE BEARING OF THE SOUTH LINE OF SW¼ OF SECTION 19, T. 20 S., R. 61 E., M.D.B.&M. RECORDED AS S 89° 56' E BY R.P.E. #428 IN R.P.E. FILE 1, PAGE 3, CLARK COUNTY, NEVADA RECORDS.

LEGEND

---------- LAND OWNED BY APPLICANT
———— PROPOSED PARKCHESTER ESTATES ADD.

STATE OF NEVADA } S.S.
COUNTY OF CLARK }

I, RICHARD VANDENBERG, JR., BEING FIRST DULY SWORN, DEPOSE AND SAY THAT THIS MAP, CONSISTING OF ONE SHEET, HAS BEEN CORRECTLY DRAWN TO THE DESIGNATED SCALE FROM FIELD NOTES OF A SURVEY MADE BY ME AND COMPLETED ON THE 3RD DAY OF DECEMBER 1958; THAT IT TRULY AND CORRECTLY REPRESENTS THE LOCATION AND EXTENT OF THE WORKS USED TO DIVERT WATER FROM THE LAS VEGAS ARTESIAN BASIN, CLARK COUNTY, STATE OF NEVADA BY B. V. PROVENZANO FOR QUASI-MUNICIPAL (SUBDIVISION) USE UNDER PERMIT Nº. 7930 AND CERTIFICATE Nº. 1974, THAT THE POINT OF DIVERSION, THE LOCATION AND SIZE OF DIVERTING CHANNEL, ALL RESERVOIRS OR BASINS, THE LOCATION AND NAMES OF ALL OTHER WORKS WHICH WILL CROSS OR CONNECT WITH THE WORKS ARE FULLY AND CORRECTLY REPRESENTED HEREON, AS ARE ALSO THE PLACES OF USE.

Richard Vandenberg Jr.
STATE WATER RIGHT SURVEYOR

SUBSCRIBED AND SWORN TO BEFORE ME THIS 8 DAY OF January 1959.

Charles E. Collins
NOTARY PUBLIC IN AND FOR CLARK COUNTY, NEVADA

MY COMMISSION EXPIRES march 20, 1962



FILED
Jan. 15, 1959
STATE ENGINEER'S OFFICE

OFFICE
STATE ENGINEER

1959 JAN 15 PM 2 47

MAP TO ACCOMPANY APPLICATION TO CHANGE MANNER AND PLACE OF USE UNDER APPLICATION Nº. 7930, PERMIT Nº 1798 BY B. V. PROVENZANO FOR QUASI-MUNICIPAL (SUBDIVISION) USE FROM AN UNDERGROUND (ARTESIAN WELL) SOURCE FROM LAS VEGAS ARTESIAN BASIN LAS VEGAS, NEVADA.

17684