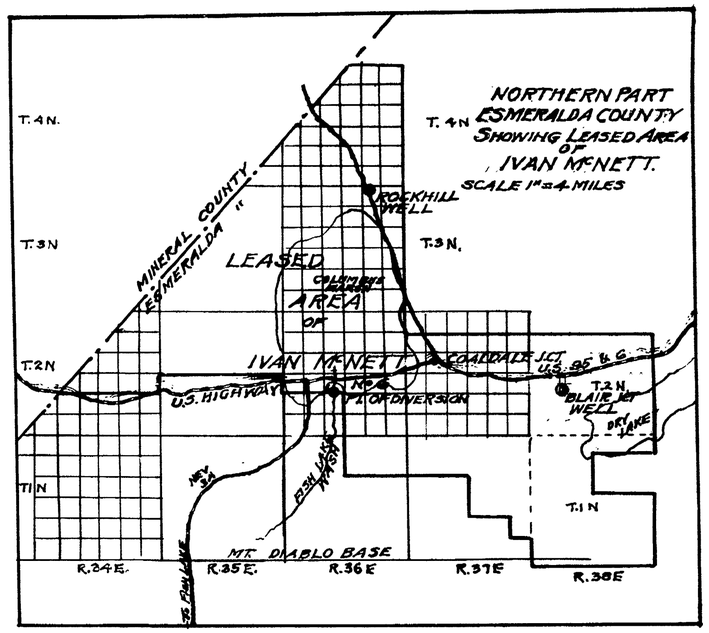


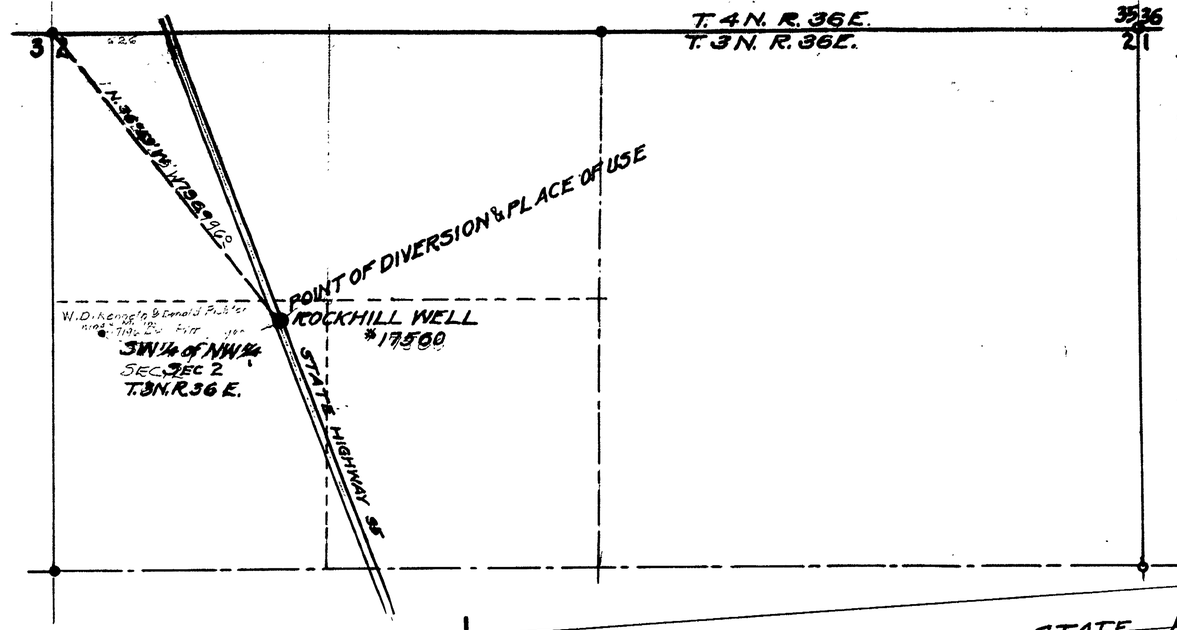


State of Nevada } ss.
County of Mineral }

I, L. B. Spencer, being duly sworn, deposes and say that this map has been correctly drawn to the designated scale from the field notes of a survey made by me, May 15th to 19th 1958. That it truly and correctly shows the proposed works used to divert the water from Underground Source at Rockhill Well and Blair Junction Well and Flood Waters from Fish Lake Valley, all in Esmeralda County, for Stockwatering Purposes by Ivan McNett. That the Points of Diversion, Place of Use including map of Grazing Lease Area on which the positions of these applications are shown

L. B. Spencer
State Water Right Surveyor

Subscribed and sworn to before me this 20th day of May 1958

L. E. Cornelius
Notary Public in and for Mineral County Nevada

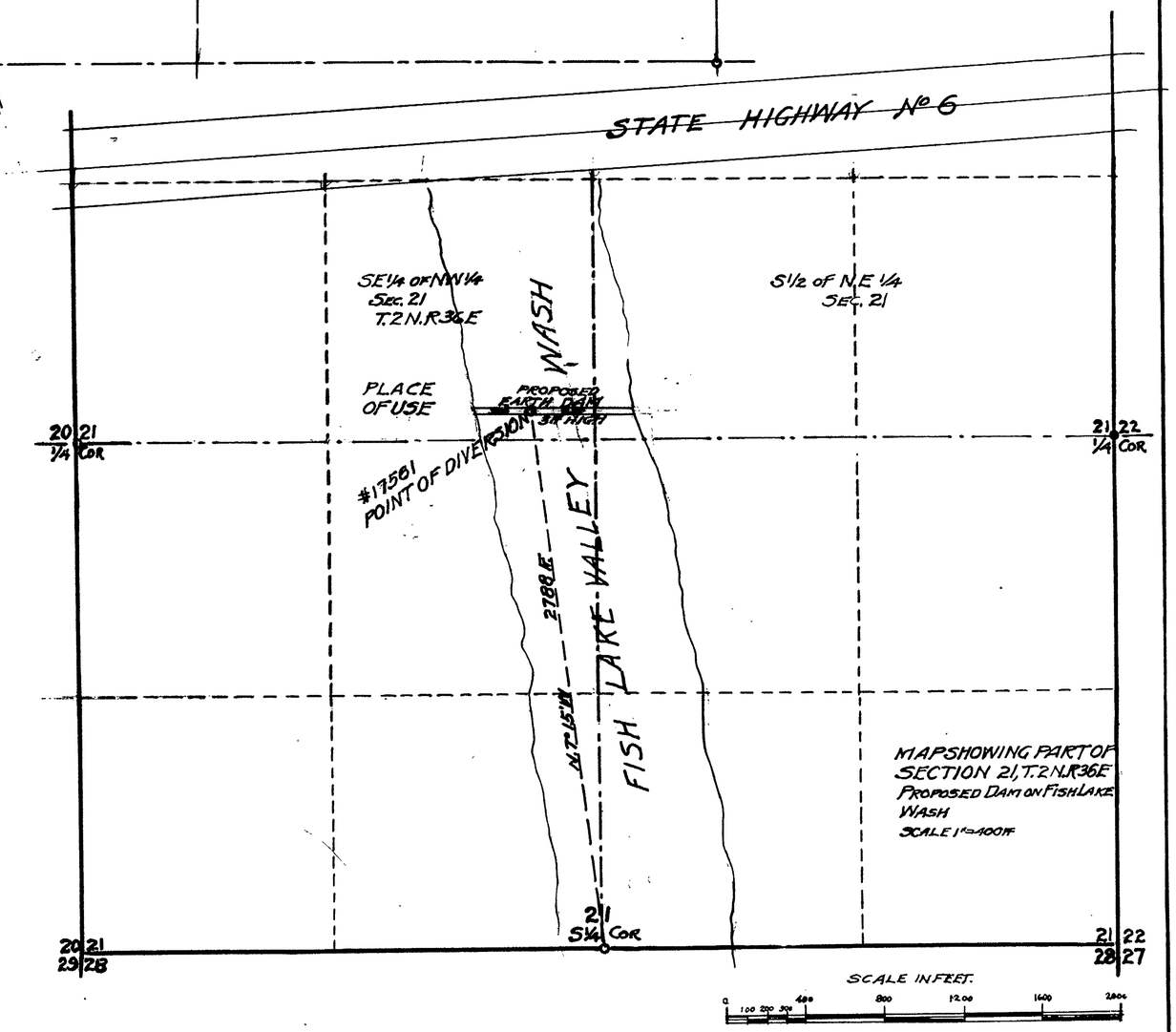


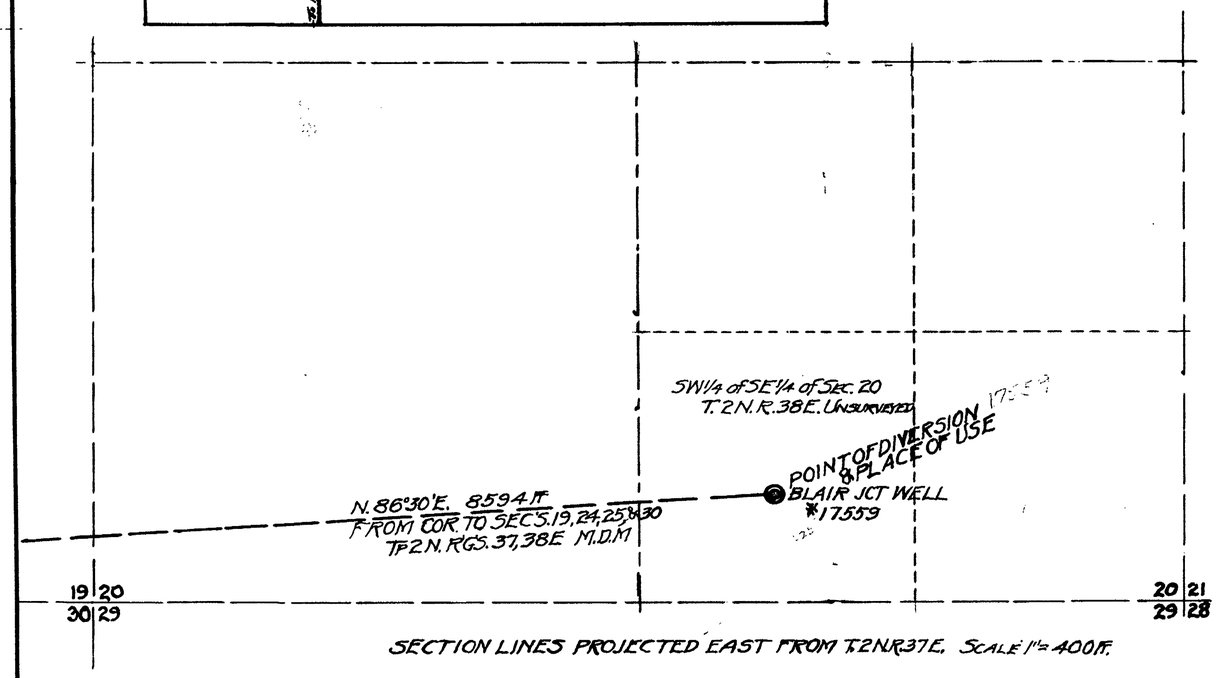


SECTION LINES PROJECTED EAST FROM T. 2 N. R. 37 E. SCALE 1" = 400 ft.

17559 CERTIFICATE No. 5248 ISSUED Nov. 9, 1961

17560 CERTIFICATE No. 5249 ISSUED Nov. 9, 1961

FILED
8-4-58
STATE ENGINEER'S OFFICE

# MAP

TO ACCOMPANY APPLICATIONS TO APPROPRIATE WATER FOR STOCKWATERING

BY IVAN McNETT

FROM ROCKHILL WELL; BLAIR JUNCTION WELL AND FISH LAKE VALLEY WASH, ALL IN ESMERALDA COUNTY, NEV.

SCALE 1" = 100 ft SURVEYED MAY 15-19, 1958

BY L. B. SPENCER, ST. W.R. SURVEYOR
MINA, NEVADA.

17561 17560 File Under → 17559