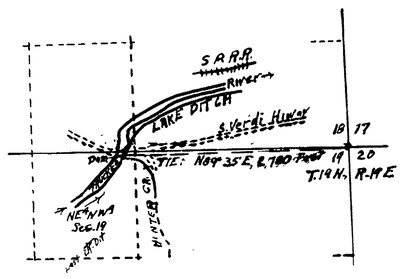

POINT OF DIVERSION
LAKE DITCH
Sec 18. T.19N., R.19E
1" = 1000'

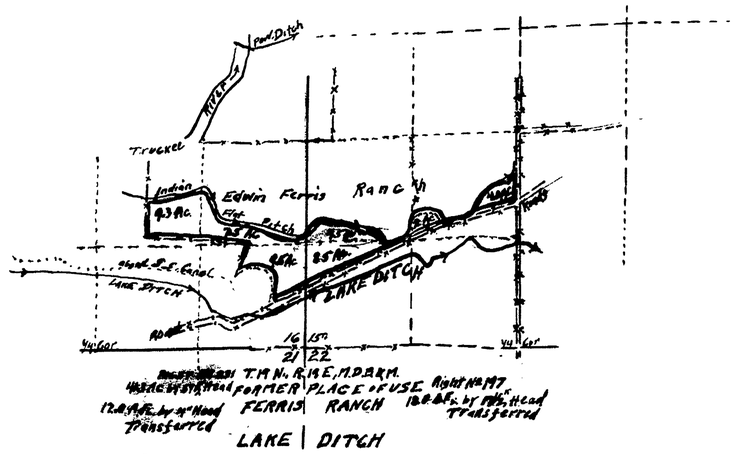

LAKE | DITCH

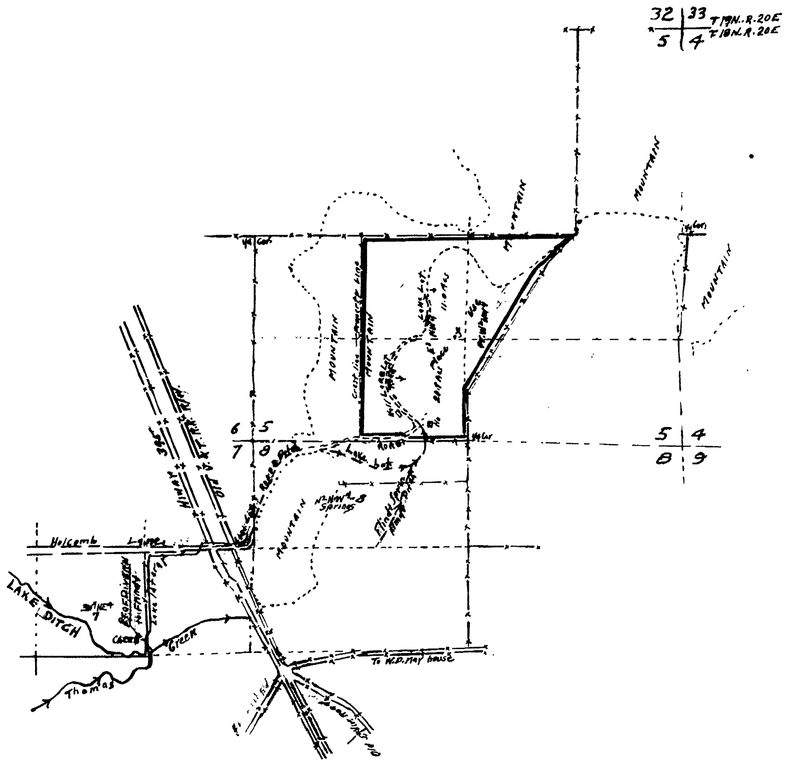

STATE OF NEVADA
COUNTY OF ORMSBY } S.S

I, E.P. Osgood, being first duly sworn, depose and say, that this map, consisting of 1 sheet, has been correctly drawn to the designated scale from the filed maps depicting the various areas irrigated under the Truckee River Adjudication Survey, and correctly represents the areas irrigated, the ditches serving same and the parties who used the waters, and also the area served to which the said waters have been transferred and the party using same.

E. P. Osgood
State Water Right Surveyor

Subscribed and sworn to before me this 20th day of May, 1958

C.E. Theis

Notary Public in & for Ormsby County, Nevada.

My Commission Expires July 6, 1961

FILED
MAY 20 1958
STATE ENGINEER'S OFFICE

N

RECEIVED
MAY [illegible] 1958
STATE ENGINEER'S OFFICE

SCALE: 1" = 1000'

1000 500 0 1000 4000 Ft.

MAP TO ACCOMPANY APPLICATION
TO CHANGE PLACE OF USE
FOR IRRIGATION BY

HERBERT C. FLINDT

FOR WATER OF TRUCKEE RIVER
BY LAKE DITCH FOR USE IN SEC. 5., T. 18N., R. 20E

May 1958 E.P. Osgood, St. Wat. Rt. Surveyor.

17572 PLACE IN → 17554