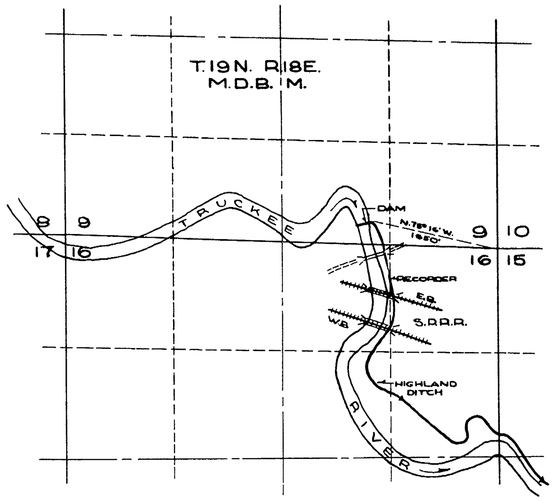

HIGHLAND DITCH
POINT OF DIVERSION

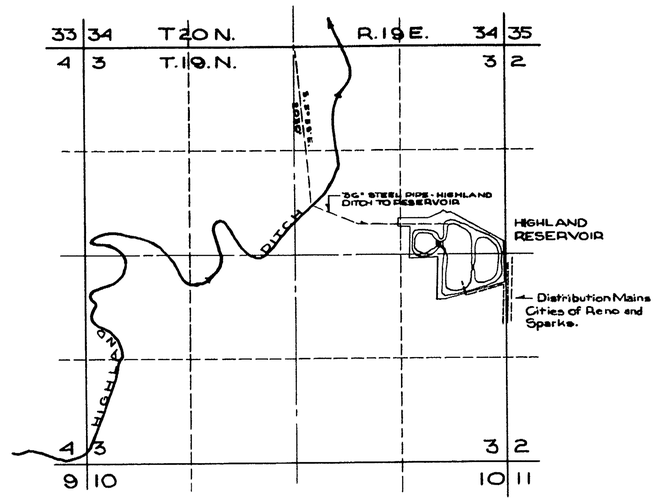

HIGHLAND DITCH
POINT OF DELIVERY
After Transfer

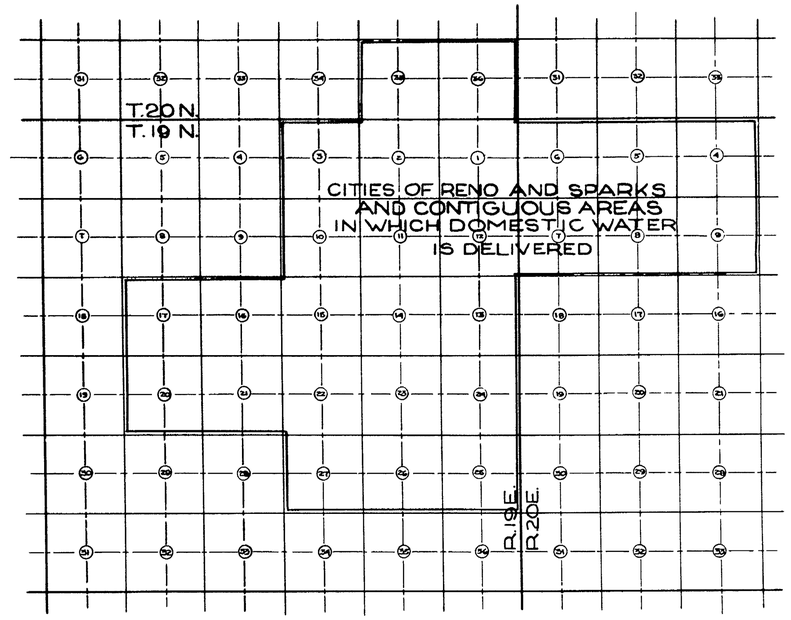

SKETCH SHOWING SECTIONS IN WHICH
DOMESTIC WATER IS DELIVERED THROUGH
MAINS OF SIERRA PACIFIC POWER COMANY
Scale 1" = 1 Mile

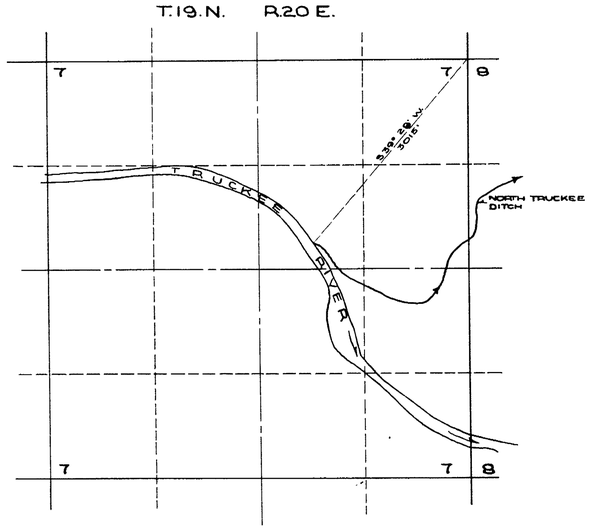

POINT OF DIVERSION
Before Transfer

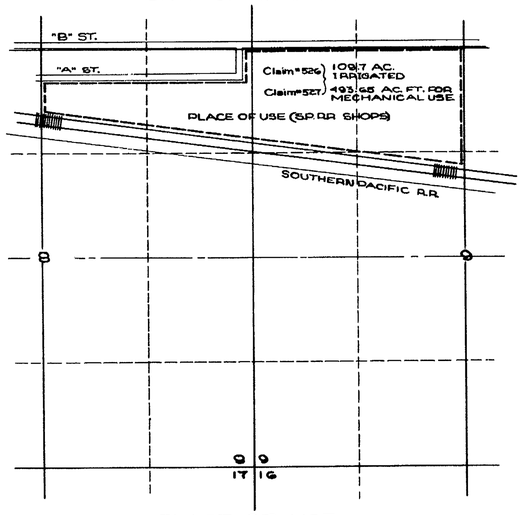

PLACE OF USE
Before Transfer

State of Nevada, }
County of Washoe } S.S.

I, Robert S. Leighton, being first duly sworn, depose and say that this map, consisting of one sheet, has been correctly drawn to the designated scale, from data available in the office of Sierra Pacific Power Company at Reno, Nevada; that it truly represents the proposed changes in the point of diversion, and in the place and manner of use of waters from the Truckee River in Washoe County, Nevada, by Sierra Pacific Power Company.

Robert S. Leighton
State Water Right Surveyor

Subscribed and sworn to before me this 4th day of April 1958.

Cecil R. Kearney
Notary Public in and for Washoe County, Nevada.
My Commission Expires Mar. 11, 1960

Scale 1" = 1000'

1000 500 0 1000 2000 3000

MAP
TO ACCOMPANY APPLICATION TO CHANGE POINT OF DIVERSION, PLACE OF USE, AND MANNER OF USE, FROM IRRIGATION TO MUNICIPAL, BY SIERRA PACIFIC POWER COMPANY, FOR WATER OF THE TRUCKEE RIVER

FILED
Apr. 29, 1958
STATE ENGINEER'S OFFICE

4945 JB. 12/23/59

17551