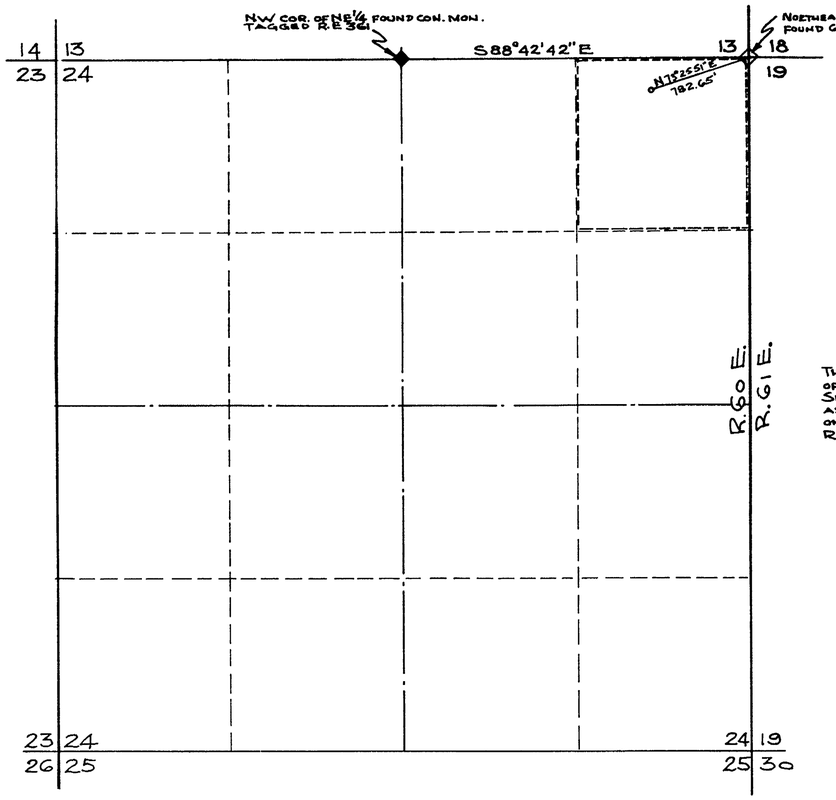

SECTION 24, T.20S., R.60E., M.D.B.&M.

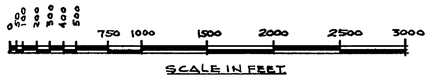

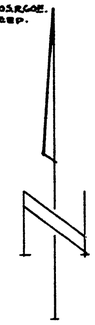

BASIS OF BEARINGS

THE BASIS OF BEARINGS IN THIS SURVEY IS THE BEARING OF THE NORTH LINE OF THE NORTHEAST QUARTER OF SECTION 24, T.20 S., R.60 E., M.D.B & M. RECORDED AS S 88°42'42"E ON MAP OF CURTIS PARK MANOR ON FILE IN BOOK 5 OF PLATS, PAGE 3, CLARK COUNTY RECORDERS OFFICE.

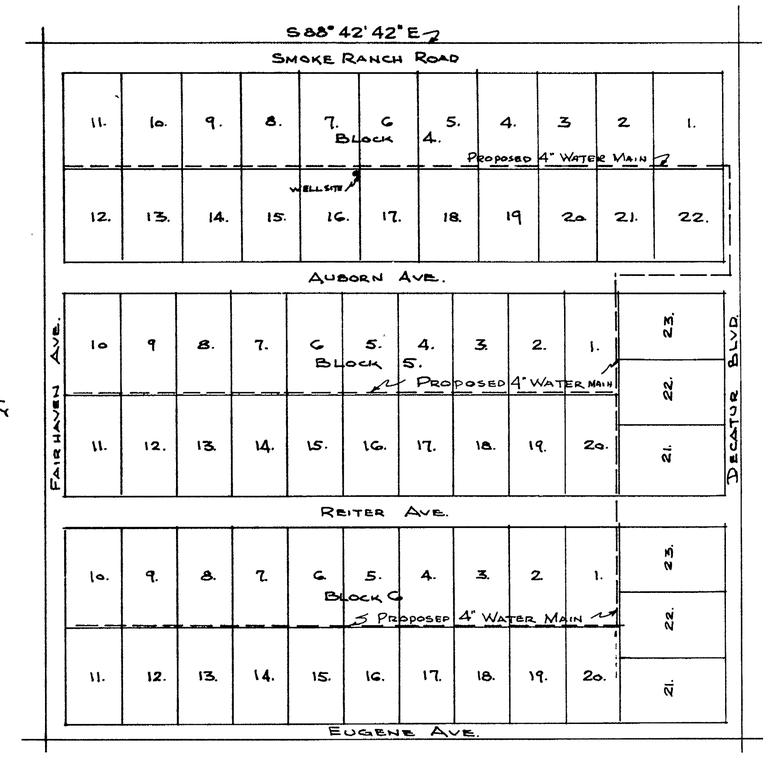

DETAIL SHOWING PROPOSED IMPROVMENTS FOR CURTIS PARK MANOR UNIT No. 2.

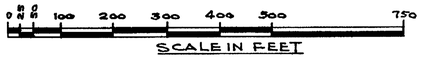

STATE OF NEVADA } S.S.
COUNTY OF CLARK }

I, FRANK D. RATHBUN JR., BEING FIRST DULY SWORN, DEPOSE AND SAY THAT THIS MAP, CONSISTING OF ONE SHEET, HAS BEEN CORRECTLY DRAWN TO THE DESIGNATED SCALE FROM FIELD NOTES OF A SURVEY MADE BY ME AND COMPLETED ON THE 11TH DAY OF MARCH, 1958; THAT IT TRULY AND CORRECTLY REPRESENTS THE PROPOSED LOCATION AND EXTENT OF THE WORKS USED TO DIVERT WATER FROM LAS VEGAS ARTESIAN BASIN IN CLARK COUNTY, NEVADA BY CURTIS PARK WATER USERS ASSOCIATION FOR QUASI-MUNICIPAL (SUB DIVISION) USE; THAT THE PROPOSED POINT OF DIVERSION, THE APPROXIMATE LOCATION AND SIZE OF THE DIVERTING CHANNEL, ALL OTHER WORKS WHICH WILL CROSS OR CONNECT WITH THE WORKS ARE FULLY AND CORRECTLY DESIGNATED HEREON.

Frank D. Rathbun Jr.
STATE WATER RIGHT SURVEYOR

April 16, 1959

1959 APR 16 PM 3 28

SUBSCRIBED AND SWORN TO BEFORE ME THIS 3rd DAY OF April 1958.

Carol J. Armstrong
NOTARY PUBLIC IN AND FOR CLARK COUNTY, NEVADA.

MY COMMISSION EXPIRES Sept. 9, 1959

MAP TO ACCOMPANY
APPLICATION TO APPROPRIATE WATER
FOR
QUASI-MUNICIPAL (SUBDIVISION) USE
BY
CURTIS PARK MANOR
WATER USERS ASSOCIATION
FROM
LAS VEGAS ARTESIAN BASIN
CLARK COUNTY, NEVADA.

38661 30962 17540