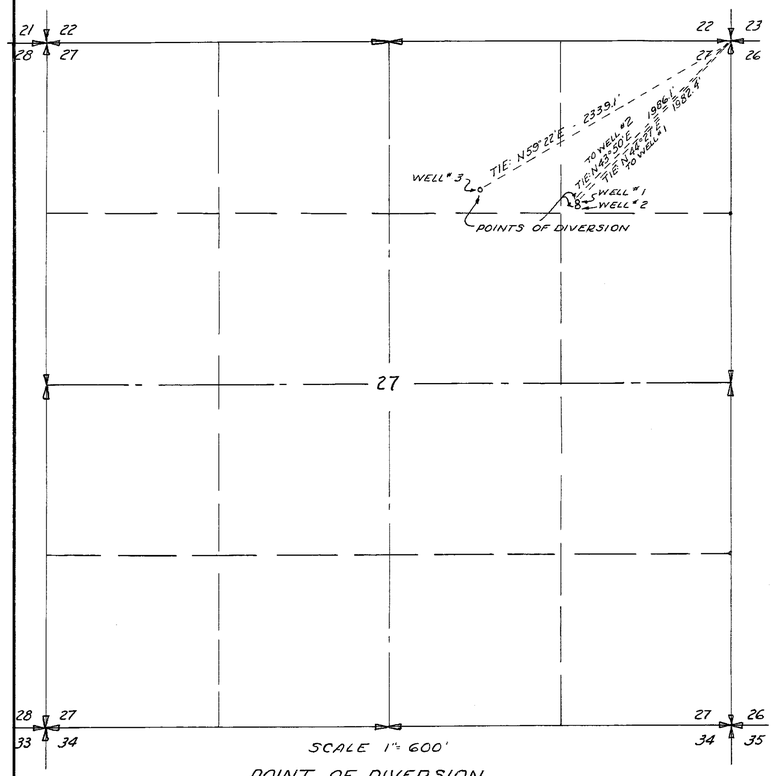

SCALE 1" = 600'

POINT OF DIVERSION

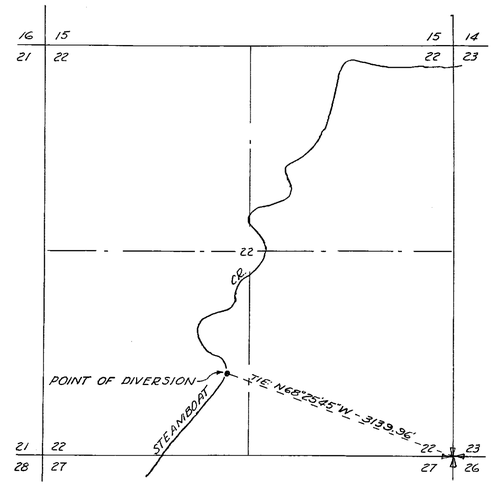

POINT OF DIVERSION
AFTER TRANSFER

T19N., R.20E., M.D.B.&M.

To Accompany Proof of Beneficial Use for Irrigation for irrigation purposes under Application No.
That the point of diversion, the location, size of the diverting channel, location and description of all measuring devices, the location and extent of lands owned or controlled by the applicant upon which water applied for under Application No. is used, together with the area and kind of culture in each 40-acre subdivision, and the location and names of all other works or streams which are crossed by or connected with said works are fully and correctly designated thereon.

State of Nevada } S.S.
County of Washoe }

I, Peter G. Guisti, being first duly sworn, depose and say that this map, consisting of one sheet, has been correctly drawn to the designated scale from field data compiled by the Malone Engineers of Reno, Nevada; that it truly represents the proposed changes in the point of diversion and in the place and manner of use of waters from Steamboat Creek in Washoe County by Hidden Valley Properties, Inc.

Peter G. Guisti
State Water Right Surveyor

Subscribed and sworn to before me this 10th day of March 1964.

Mrs Hilda Sherwood
Notary Public in and for the County of Washoe, Nevada

My commission expires _____

POINT OF DIVERSION

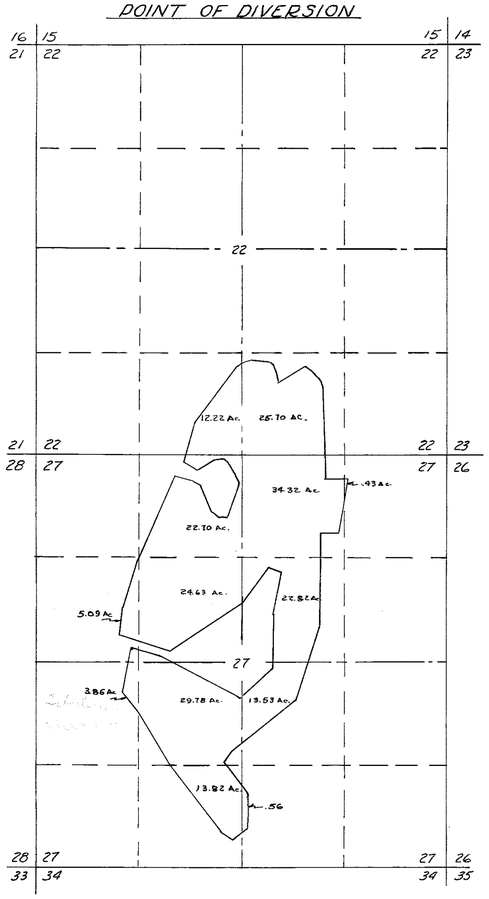

PLACE OF USE
BEFORE TRANSFER

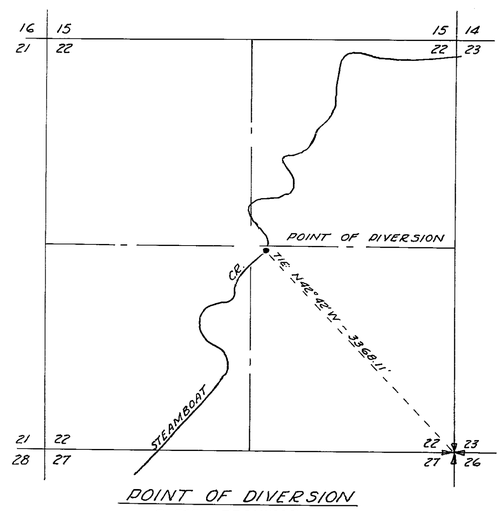

POINT OF DIVERSION
BEFORE TRANSFER

SCALE 1" = 1000'

TABULATION OF CULTURE				
AC.		SEC.	T	R
12.22	SE¼SW¼	22	19 N	20E
25.70	SW¼SE¼	"	"	"
22.70	NE¼ NW¼	27	"	"
34.32	NW¼ NE¼	"	"	"
.43	NE¼ NE¼	"	"	"
22.82	SW¼NE¼	"	"	"
24.63	SE¼ NW¼	"	"	"
13.53	NW¼ SE¼	"	"	"
29.78	NE¼ SW¼	"	"	"
13.82	SE¼ SW¼	"	"	"
.56	SW¼ SE¼	"	"	"
3.85	NW¼ SW¼	"	"	"
5.09	SW¼ NW¼	"	"	"
209.45 ACRES TOTAL				

FILED
March 10, 1964
STATE ENGINEER'S OFFICE

17448 CERTIFICATE No. 5869 ISSUED March 16, 1965

17449 CERTIFICATE No. 5870 ISSUED March 16, 1965

MAP
TO ACCOMPANY APPLICATION TO CHANGE POINT OF DIVERSION, PLACE AND MANNER OF USE FROM IRRIGATION TO DOMESTIC AND RECREATIONAL AND UNDERGROUND WATERS FOR: HIDDEN VALLEY PROPERTIES FROM THE WATERS OF STEAMBOAT CREEK

76867 65721 58988 58987 57859T 57858T 57842T 17449 17448