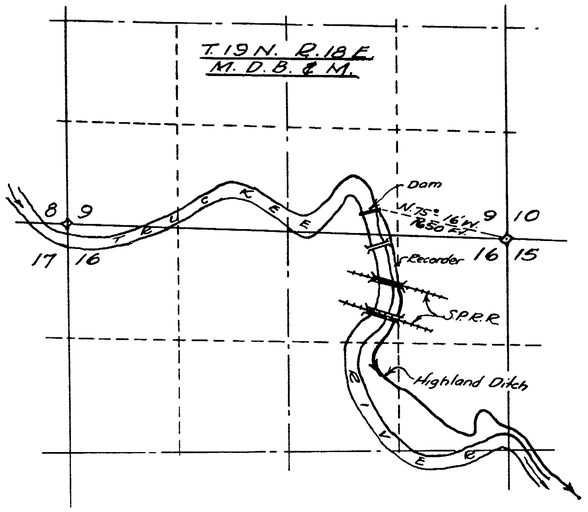

HIGHLAND DITCH
POINT OF DIVERSION

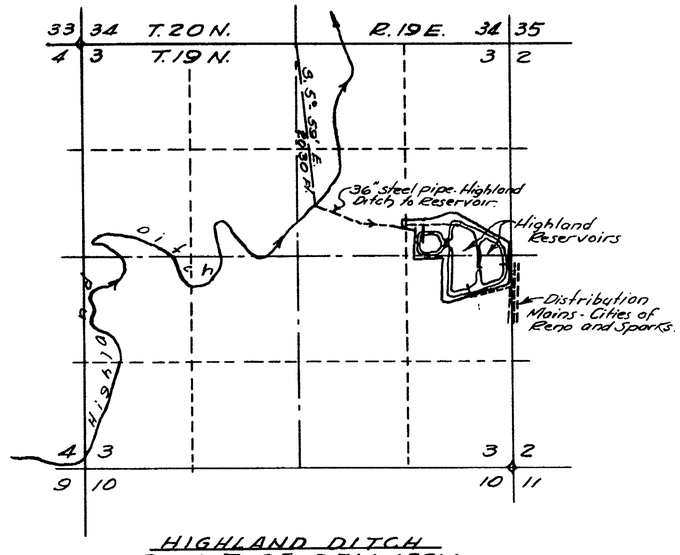

HIGHLAND DITCH
POINT OF DELIVERY
After Transfer

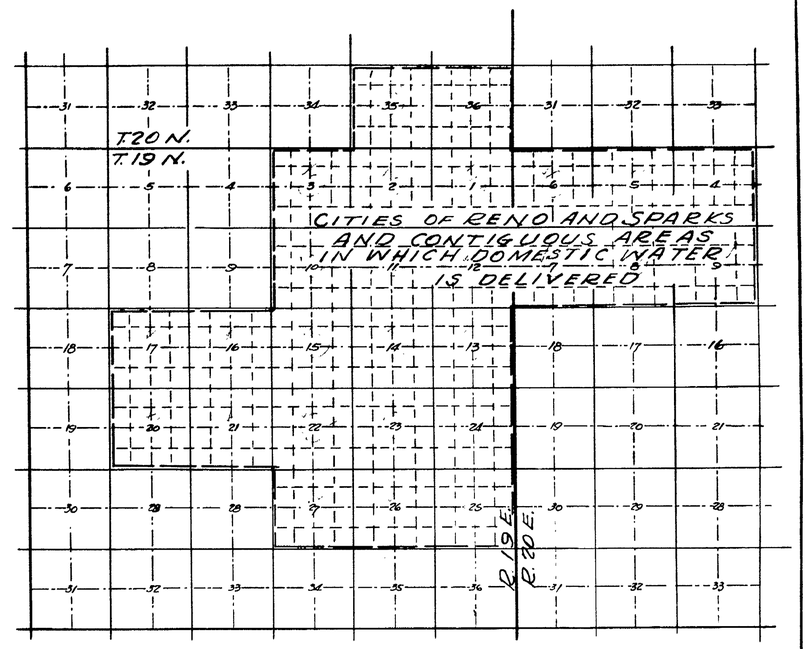

SKETCH SHOWING SECTIONS IN WHICH
DOMESTIC WATER IS DELIVERED THROUGH
MAINS OF SIERRA PACIFIC POWER COMPANY
Scale:- 1 Inch = 1 Mile

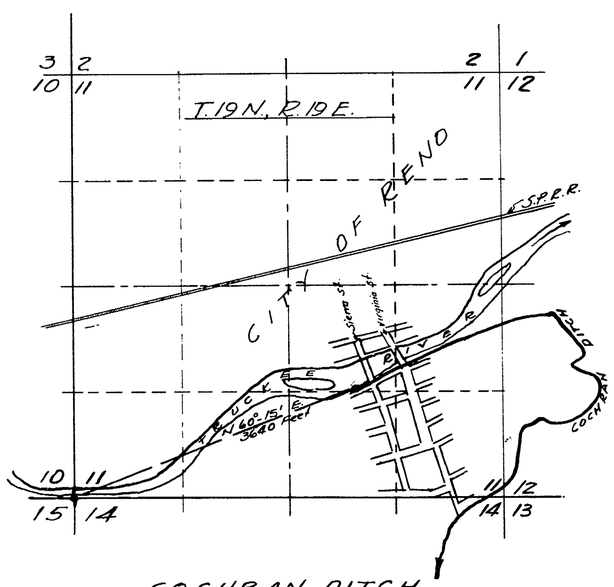

COCHRAN DITCH
POINT OF DIVERSION

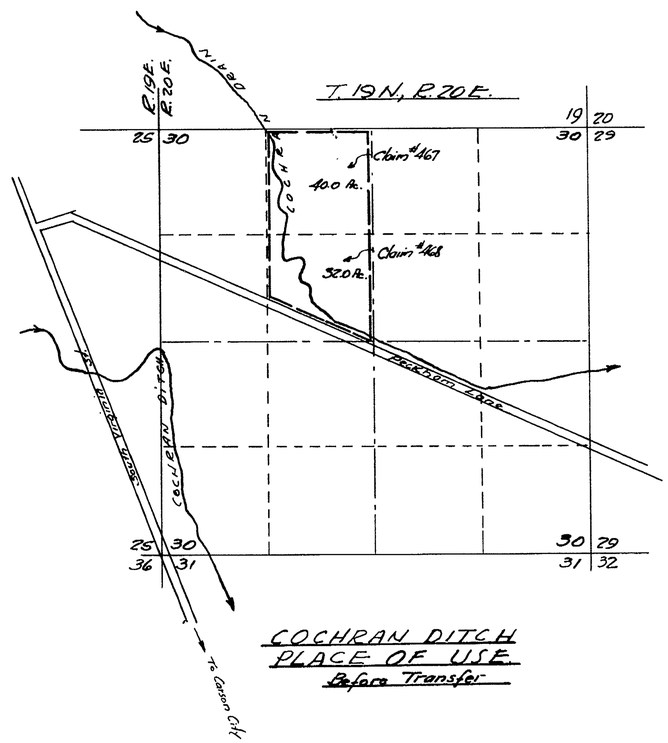

COCHRAN DITCH
PLACE OF USE
Before Transfer

State of Nevada } ss
County of Washoe

I, Robert S. Leighton, being first duly sworn, depose and say that this map, consisting of one sheet, has been correctly drawn to the designated scale, from data available in the office of Sierra Pacific Power Company at Reno, Nevada; that it truly represents the proposed changes in the point of diversion, and in the place and manner of use of waters from the Truckee River in Washoe County, Nevada, by Sierra Pacific Power Company.

Robert S. Leighton
State Water Right Surveyor

Subscribed and sworn before me this 9th day of July, 1957.

Notary Public in and for Washoe County, Nevada.
My commission expires

Scale 1" = 1000'

1000 500 0 1000 2000 3000

OFFICE
STATE ENGINEER
1957 JUL 12 PM 4 17

FILED
JUL 12 1957

CERTIFICATE No. 4817 ISSUED Sept 22, 1958

MAP
TO ACCOMPANY APPLICATION TO
CHANGE POINT OF DIVERSION, PLACE
OF USE, AND MANNER OF USE, FROM
IRRIGATION TO MUNICIPAL, BY
SIERRA PACIFIC POWER COMPANY,
FOR WATERS OF THE TRUCKEE RIVER.

17322