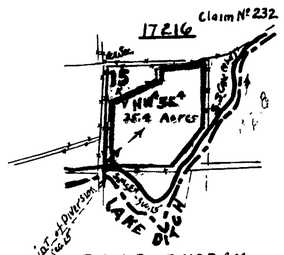

T.19 N., R.19 E., M.D.B.&M.
FORMER PLACE OF USE
10" LAKE DITCH
BY
ADA A. GELMSTEDT

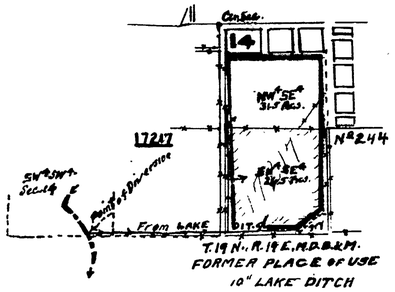

T.19 N., R.19 E., M.D.B.&M.
FORMER PLACE OF USE
10" LAKE DITCH
BY RUTH L. SHAW

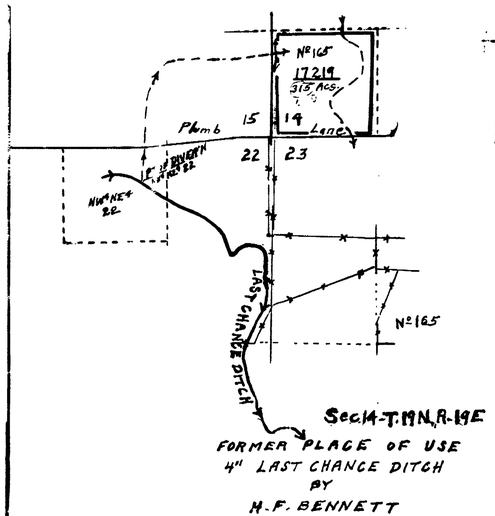

Sec.14-T.19N.,R.19E
FORMER PLACE OF USE
4" LAST CHANCE DITCH
BY
H.F. BENNETT

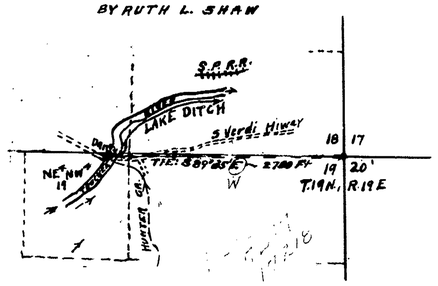

POINT OF DIVERSION
LAKE DITCH
SEC. 18, T.19N., R.19E
1" = 1000'

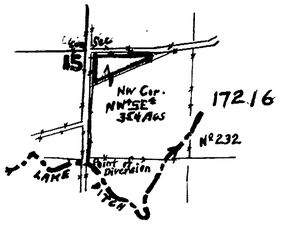

T19N.R19E
FORMER PLACE OF USE
5" LAKE DITCH
BY
VIRGINIA PECETTI
(Dunn-Dwyer)

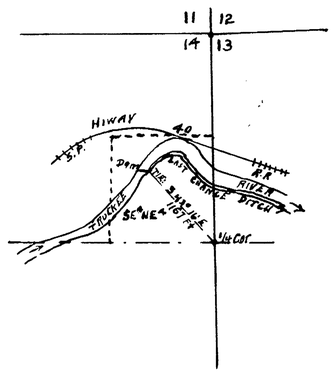

POINT OF DIVERSION
LAST CHANCE DITCH
SEC. 14 - T.19N., R.19E.
1" = 1000'

STATE OF NEVADA
COUNTY OF ORMSBY } S.S.

I, E.P. Osgood, being first duly sworn, depose and say, that this map, consisting of 1 sheet, has been correctly drawn to the designated scale from the filed maps depicting the various areas irrigated under the Truckee River Adjudication Survey and correctly represents the areas irrigated, the ditches serving same and the parties who used the waters, and also the area served to which the said waters have been transferred and the party using same

E. P. Osgood
State Water Right Surveyor

Subscribed and sworn to before me this 28th day of February 1957

C.E. Thiesen

Notary Public in & for Ormsby County, Nevada

My Commission Expires July 8, 1961

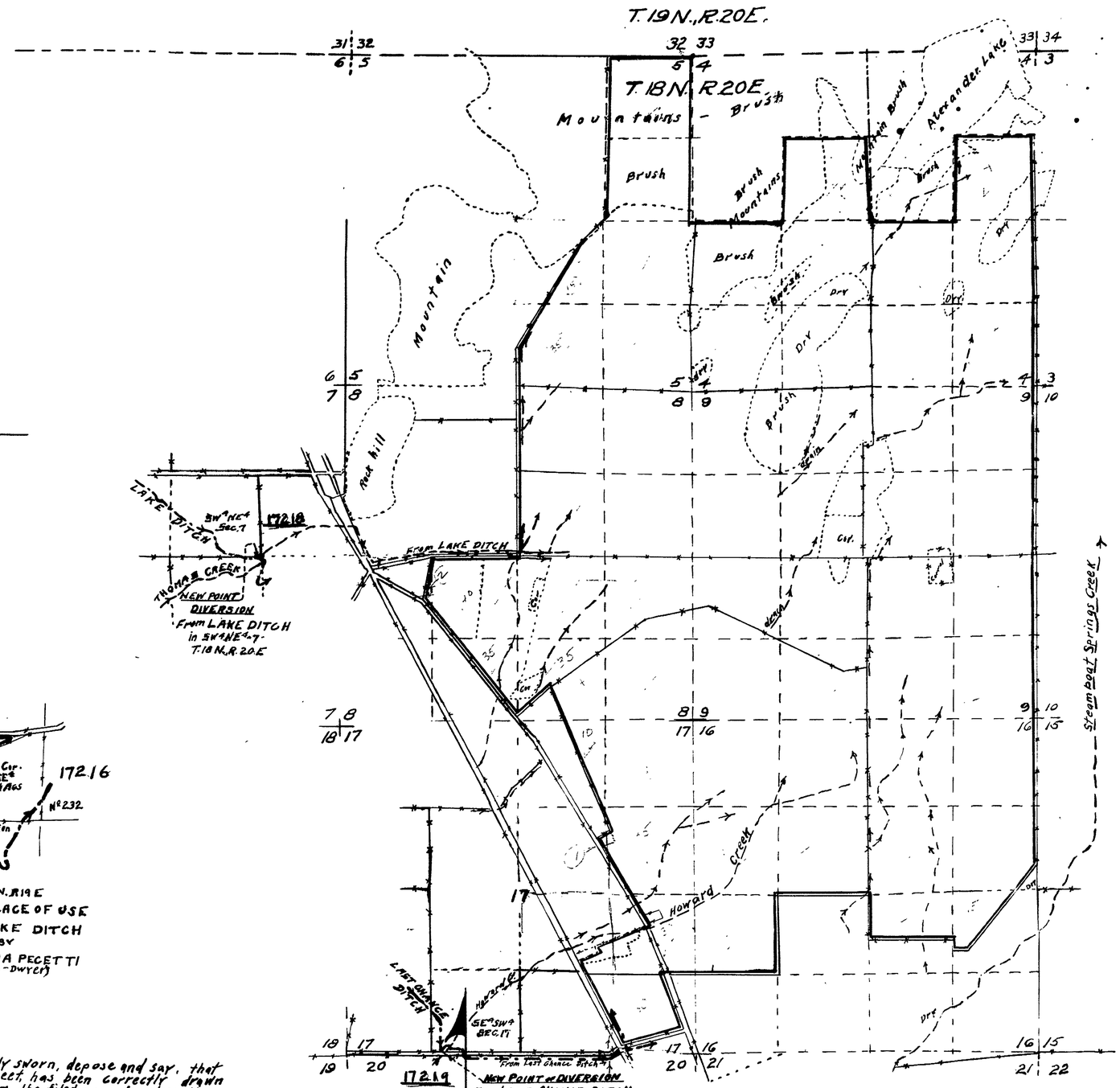

NEW PLACE OF USE
SECS 4, 5, 8, 9, 16, 17 - T.18 N., R.20 E
BY
WILBUR D. MAY

SCALE: 1" = 1000'

1000 500 0 1000

FILED
April 29, 1958
STATE ENGINEER'S OFFICE

1958 APR 29 AM 10 31

MAP TO ACCOMPANY APPLICATION
TO CHANGE PLACE OF USE
FOR IRRIGATION BY
WILBUR D. MAY
FOR WATERS OF TRUCKEE RIVER
SECS 4, 5, 8, 9, 16, 17, - T.18 N., R.20 E., M.D.B.&M.
February 1957 E.P. Osgood, St. Wat. Rt. Surveyor.

17219 17218 17217 File Under 17216

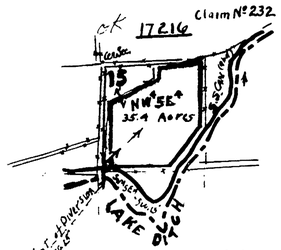

T.19 N., R.19 E., M.D.B.&M.
FORMER PLACE OF USE
10" LAKE DITCH
BY
ADA A. GELMSTEDT

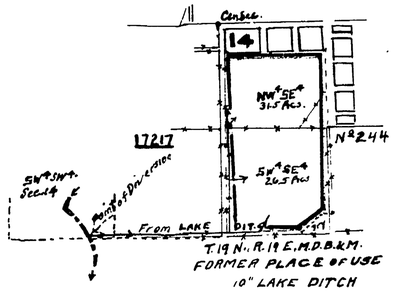

T.19 N., R.19 E., M.D.B.&M.
FORMER PLACE OF USE
10" LAKE DITCH
BY RUTH L. SHAW

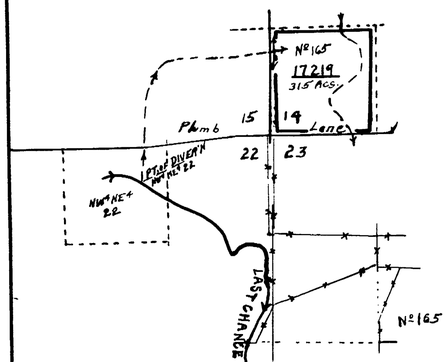

Sec 14-T.19N., R.19E
FORMER PLACE OF USE
4" LAST CHANCE DITCH
BY
H.F. BENNETT

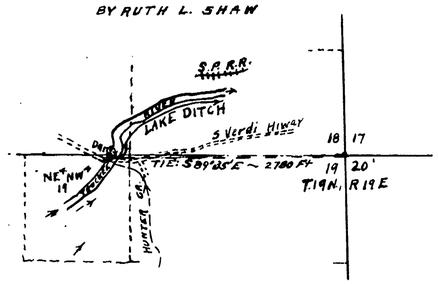

POINT OF DIVERSION
LAKE DITCH
SEC.18, T.19N., R.19E
1" = 1000'

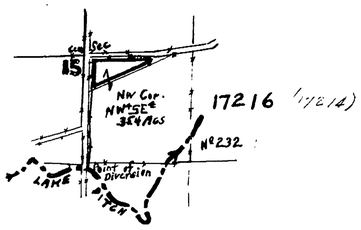

T.19 N., R.19 E.
FORMER PLACE OF USE
5" LAKE DITCH
BY
VIRGINIA PEGETTI
(Dunn-Dwyer)

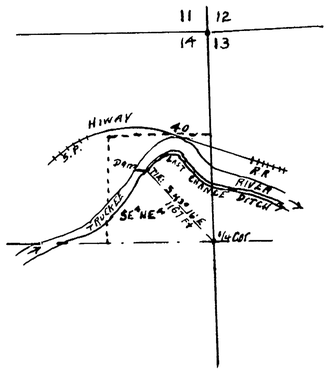

POINT OF DIVERSION
LAST CHACE DITCH
SEC 14 - T.19N., R.19E.
1" = 1000'

STATE OF NEVADA
COUNTY OF ORMSBY } S.S.

I, E.P. Osgood, being first duly sworn, depose and say, that this map, consisting of 1 sheet, has been correctly drawn to the designated scale from the filed maps depicting the various areas irrigated under the Truckee River Adjudication Survey and correctly represents the areas irrigated, the ditches serving same and the parties who used the waters, and also the area served to which the said waters have been transferred and the party using same

E. P. Osgood
State Water Right Surveyor

Subscribed and sworn to before me this 28th day of February 1957

C.E. Thea
Notary Public in & for Ormsby County, Nevada

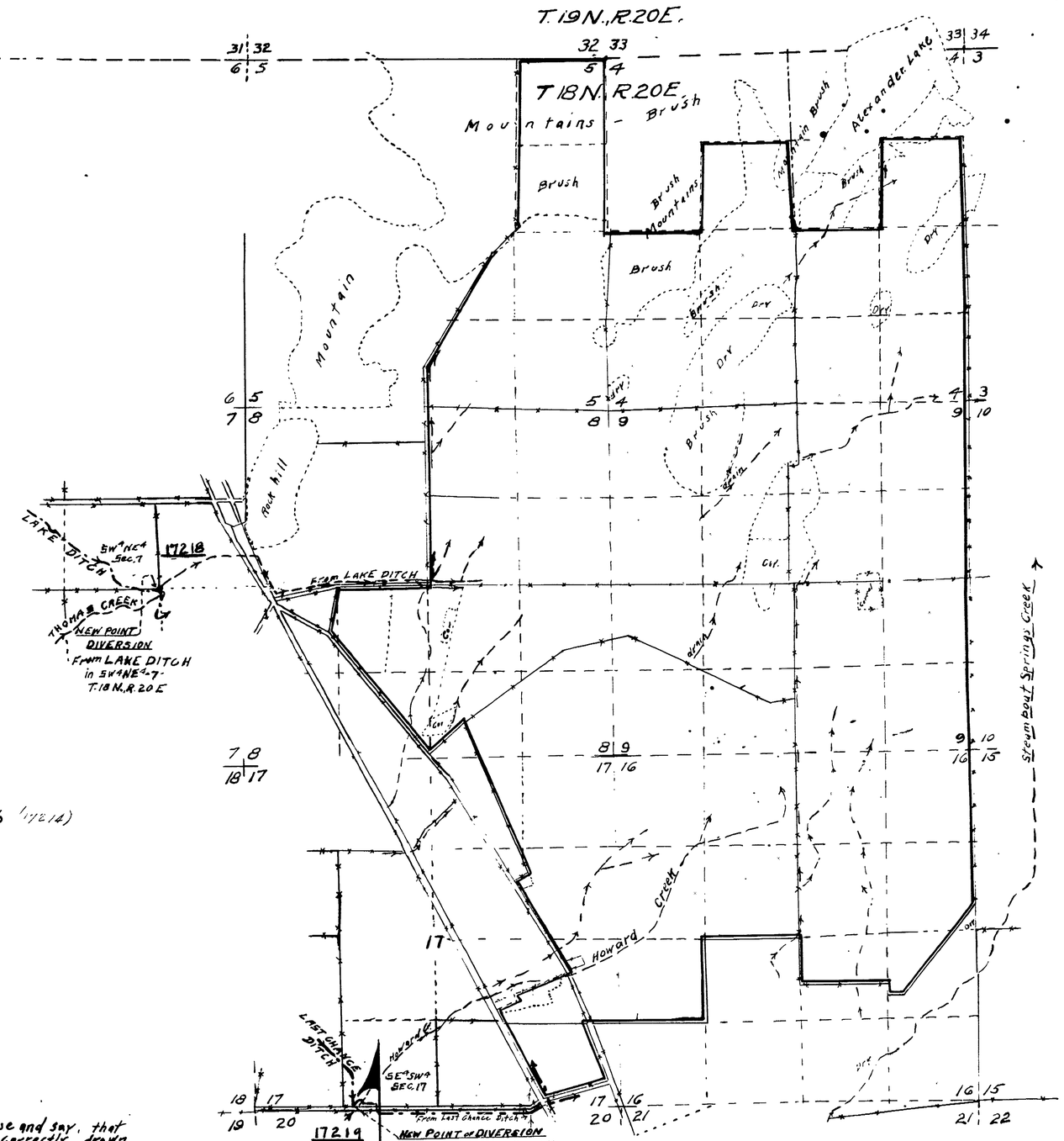

NEW PLACE OF USE
SECS 4, 5, 8, 9, 16, 17 - T.18 N., R.20 E
BY
WILBUR D. MAY

SCALE: 1" = 1000'

1000 500 0 1000

MAP TO ACCOMPANY APPLICATION
TO CHANGE PLACE OF USE
FOR IRRIGATION BY

WILBUR D. MAY

FOR WATERS OF TRUCKEE RIVER
SECS 4, 5, 8, 9, 16, 17, - T.18 N., R.20 E., M.D.B.&M.

February 1957 E.P. Osgood, St. Wat. Rt. Surveyor.

FILE UNDER → 17216 - 17217 - 17218 - 17219