PROPOSED PLACE OF USE 18930
NW¼ SECTION 10 160 ACRES

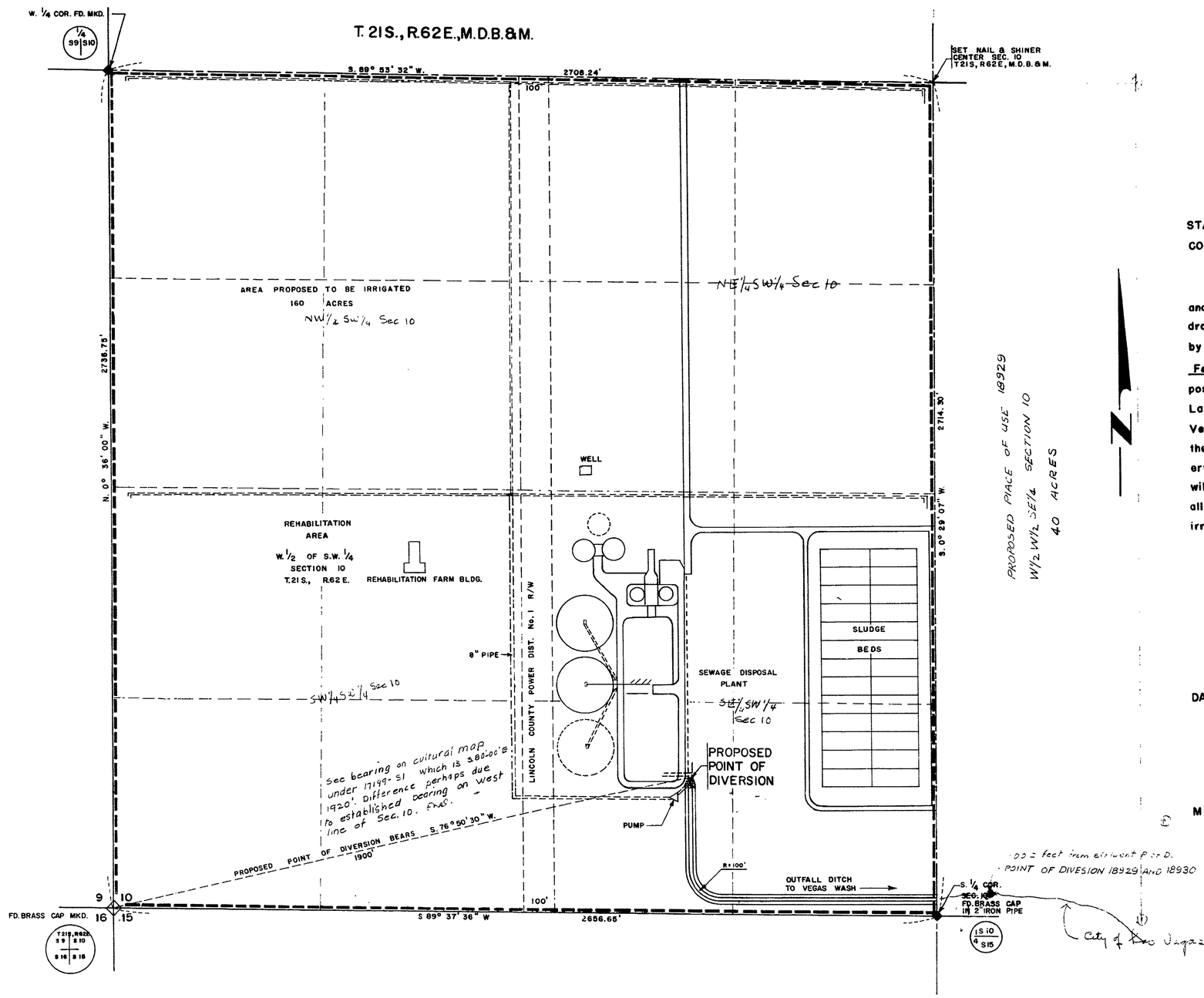

BASIS OF BEARING, the WEST LINE of the S.W. ¼ SEC. 10, T 21 S, R62 E, M.D.B.&M, DEPENDENT RESURVEY UNITED STATES DEPT. of INTERIOR, BUREAU of LAND MANAGEMENT. N. 0° 36' 00" W.

STATE OF NEVADA }
COUNTY OF CLARK } S.S.

I, L.A. HARRIS, being first duly sworn, depose and say that this map, consisting of 2 sheets, has been correctly drawn to the designated scale from field notes of a survey made by me between the 15th day of February and the 25th day of February, 1957; that it truly and correctly represents the proposed location and extent of the works used to divert water from Las Vegas Valley Water Basin in Clark County, by the City of Las Vegas, for irrigation purposes. That the proposed point of diversion, the approximate location and size of the diverting channel, all reservoirs or basins, the location and names of all other works which will cross or connect with the proposed works, and the boundary of all lands, showing by 40 acre subdivisions the areas proposed to be irrigated, are fully and correctly designated thereon.

L.A. Harris
STATE WATER RIGHT SURVEYOR

SUBSCRIBED AND SWORN TO BEFORE ME THIS 6th DAY OF March, 1957.

Kathleen E. Boos
NOTARY PUBLIC IN AND FOR CLARK COUNTY, NEVADA.

My Commission Expires; June 14, 1960

FILED
MAR 1957

CITY OF LAS VEGAS, NEVADA
ENGINEERING DEPT.

MAP TO ACCOMPANY
APPLICATION FOR CHANGE IN POINT OF DIVERSION OF EFFLUENT WATER BY THE CITY OF LAS VEGAS, NEVADA

DRAWN BY: L. HARPER	CKD. BY: C.L.K.	APPROVED: L.A. Harris / FIELD BOOK REF.
DATE 2 . 25 . 57	DATE 3 5 57	DATE 3 5 57 / 55-26

21014 - 17199 File Under

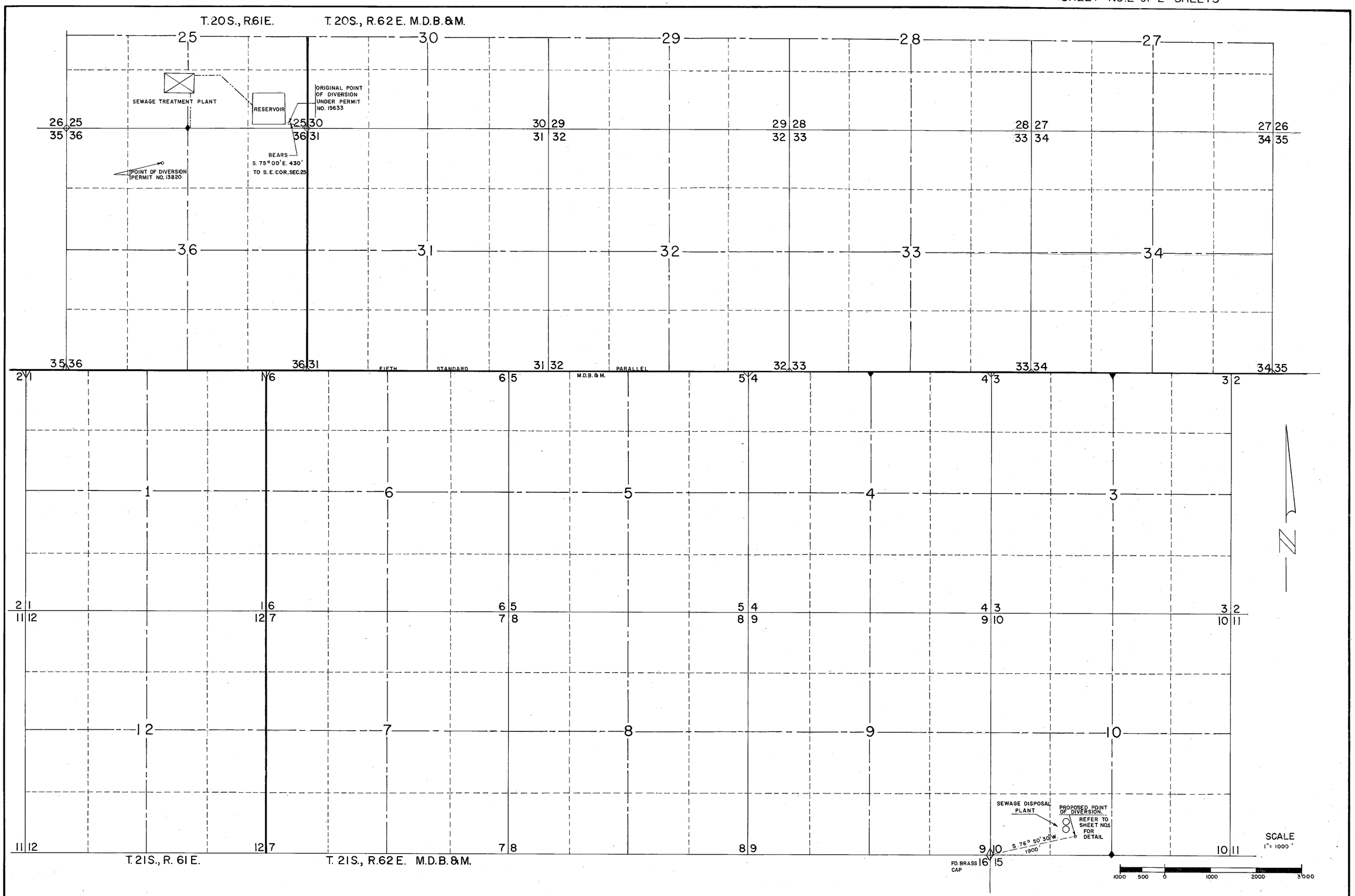

CITY OF LAS VEGAS, NEVADA
ENGINEERING DEPT.

MAP TO ACCOMPANY
APPLICATION FOR CHANGE IN POINT OF
DIVERSION OF EFFLUENT WATER BY
THE CITY OF LAS VEGAS, NEVADA

DRAWN BY: L. HARPER	CKD. BY: C. L. K.	APPROVED:	FIELD REF
DATE 2-25-57	DATE 3-5-57	DATE 3-5-57	J5-26

FILED
MAR 1957
STATE ENGINEER

56247-S2 56247 17199 S8 21014 - 17199 File under

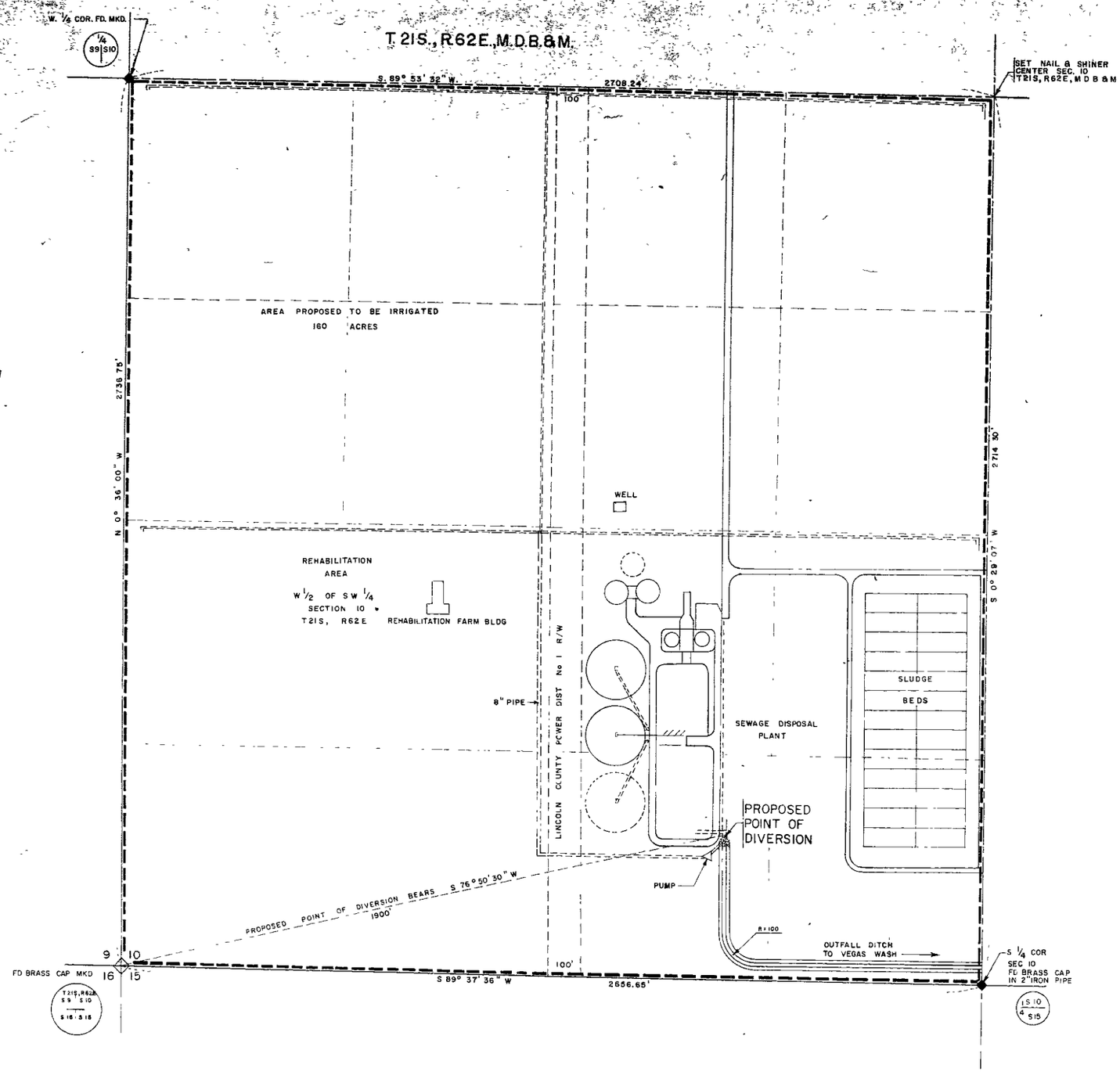

BASIS OF BEARING, the WEST LINE of the S W 1/4 SEC. 10, T 21 S, R62E, M.D.B.&M. DEPENDENT RESURVEY UNITED STATES DEPT. of INTERIOR, BUREAU of LAND MANAGEMENT. N 0° 36' 00" W

STATE OF NEVADA }
COUNTY OF CLARK } SS

I, L A. HARRIS, being first duly sworn, depose and say that this map, consisting of 2 sheets, has been correctly drawn to the designated scale from field notes of a survey made by me between the 15th day of February and the 25th day of February, 1957; that it truly and correctly represents the proposed location and extent of the works used to divert water from Las Vegas Valley Water Basin in Clark County, by the City of Las Vegas, for irrigation purposes That the proposed point of diversion, the approximate location and size of the diverting channel all reservoirs or basins, the location and names of all other works which will cross or connect with the proposed works, and the boundary of all lands, showing by 40 acre subdivisions the areas proposed to be irrigated, are fully and correctly designated thereon.

L A Harris
STATE WATER RIGHT SURVEYOR

SUBSCRIBED AND SWORN TO BEFORE ME THIS 6th DAY OF March, 1957

Katherine E. Boos
NOTARY PUBLIC IN AND FOR CLARK COUNTY, NEVADA

My Commission Expires, June 14, 1960

SCALE
1" = 200'

150 50
200 100 0 200 400 600

NOTE
ORIGINAL LINEN SUBMITTED TO STATE ENGINEER WITH FILING APPLICATION NO 17199

17199

CITY OF LAS VEGAS, NEVADA
ENGINEERING DEPT.

MAP TO ACCOMPANY APPLICATION FOR CHANGE IN POINT OF DIVERSION OF EFFLUENT WATER BY THE CITY OF LAS VEGAS, NEVADA

DRAWN BY L HARPER	CKD BY C.L.K.	APPROVED
DATE 2 25 1 57	DATE 4 5 57	DATE