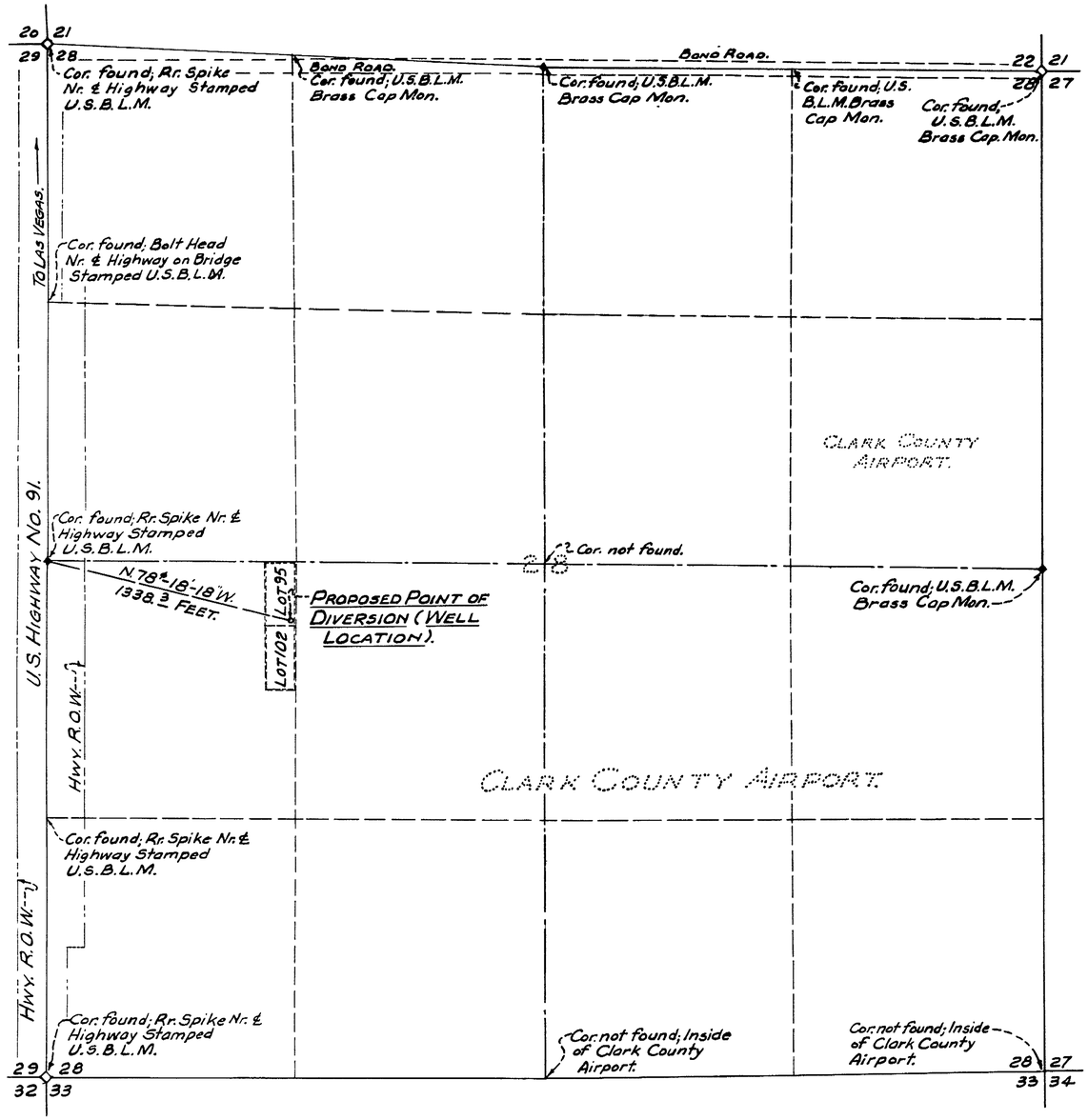

Section 28, T.21S., R.61E., M.D.B.&M.

1,000 500 0 1,000 2,000 3,000.

Scale in Feet.
(One Inch = 400 Feet).

Basis of Bearings.

The basis of bearings for this survey was the center line of U.S. Highway No. 91 which bears N.0°-33'E. on the plans of the Nevada State Highway Dep't.

STATE OF NEVADA
County of Clark } SS.

I, Ernest H. Clary, being first duly sworn, depose and say, that this map consisting of one sheet has been correctly drawn to the designated scale from field notes of a survey made by me between the 5th day of November and the 10th day of November, 1956; that it truly and correctly represents the proposed location and extent of the works used to divert water from an underground source (Las Vegas Artesian Basin) in Clark County by by Robert Rogers for Quasi-Municipal and Domestic purposes (two or more homes necessitating deepening of existing well.) That the proposed point of diversion, the approximate location and size of the diverting channel, all reservoirs or basins, the location and names of all other works which will cross or connect with the proposed works, and the boundary of all lands, showing by 40 acre (or less) subdivisions the areas proposed to be served or benefitted are fully and correctly designated thereon.

Ernest H. Clary
State Water Right Surveyor.

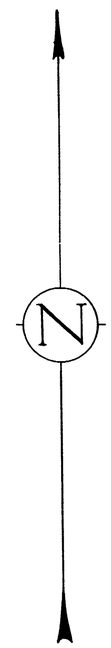

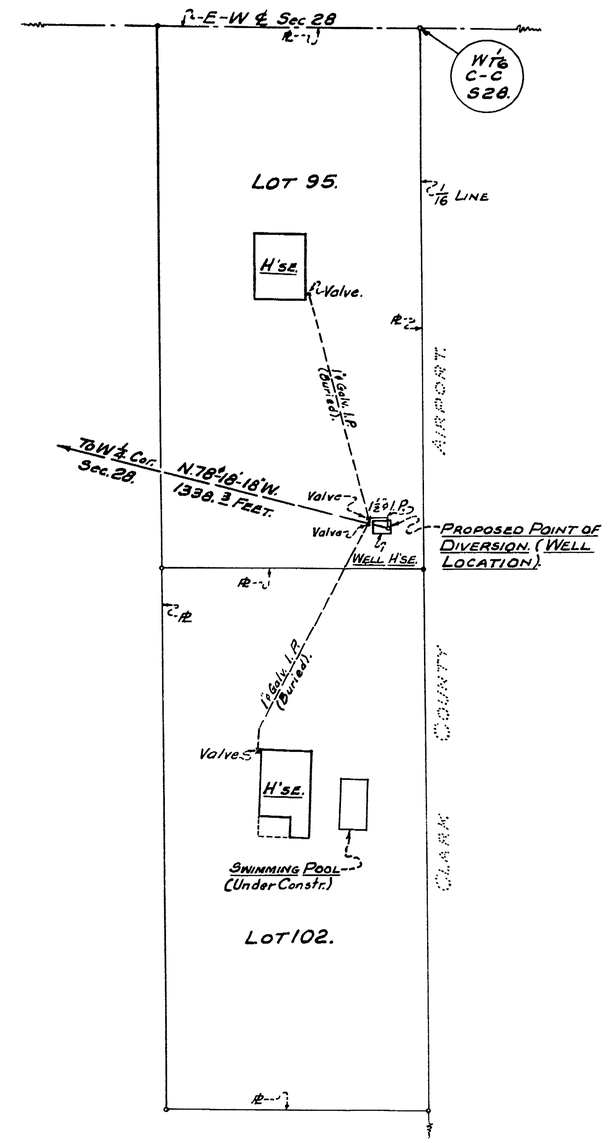

Detail of Area Where Water Is To Be Used.
Gov't Lot No. 95 (E½NE¼NE¼NW¼SW¼ Sec. 28) and Gov't Lot No. 102 (E½SE¼NE¼NW¼SW¼ Sec. 28, T.21S., R.61E., M.D.B.&M.

(Scale: One Inch = 50 Feet)

Subscribed and sworn to before me this 30th day of November, 1956.

Charles J. Hoag
Notary Public in and for Clark County, Nevada.

My commission expires October 2, 1958.

CERTIFICATE NO. 5036 ISSUED Nov. 9, 1960

FILED
DEC 24 1956
STATE ENGINEER'S OFFICE

MAP

To Accompany Application To Appropriate Water For Quasi-Municipal and Domestic (Two or More Homes Necessitating Deepening of Existing Well) By Robert Rogers From An Underground Source. (Las Vegas Artesian Basin).

17124