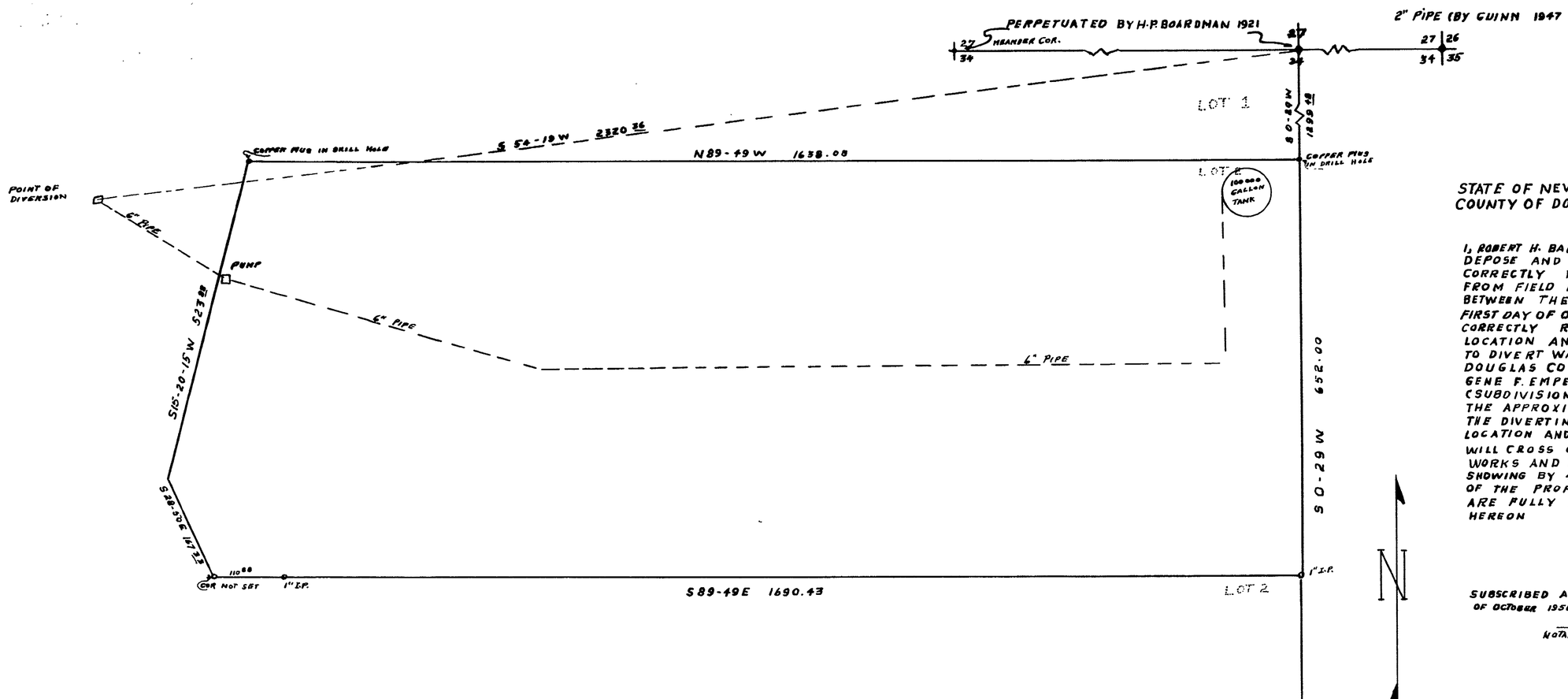

STATE OF NEVADA }
COUNTY OF DOUGLAS } SS.

I, ROBERT H. BARRETT BEING FIRST DULY SWORN, DEPOSE AND SAY THAT THIS MAP HAS BEEN CORRECTLY DRAWN TO THE DESIGNATED SCALE FROM FIELD NOTES OF A SURVEY MADE BY ME BETWEEN THE 15 DAY OF SEPTEMBER, AND THE FIRST DAY OF OCTOBER 1956; THAT IT TRULY AND CORRECTLY REPRESENTS THE PROPOSED LOCATION AND EXTENT OF THE WORKS USED TO DIVERT WATER FROM LAKE TAHOE IN DOUGLAS COUNTY BY PAUL W. DIGGLE AND GENE F. EMPEY FOR QUASI-MUNICIPAL (SUBDIVISION); THAT THE POINT OF DIVERSION, THE APPROXIMATE LOCATION AND SIZE OF THE DIVERTING CHANNEL, ALL RESERVOIRS, THE LOCATION AND NAMES OF ALL OTHER WORKS WHICH WILL CROSS OR CONNECT WITH THE PROPOSED WORKS AND THE BOUNDARY OF ALL LANDS SHOWING BY 40 ACRE SUBDIVISION THE AREA OF THE PROPOSED SUBDIVISION TO BE SERVED ARE FULLY AND CORRECTLY DESIGNATED HEREON

Robert H. Barrett
STATE WATER RIGHT SURVEYOR

SUBSCRIBED AND SWORN TO BEFORE ME THIS 24th DAY OF OCTOBER 1956

C.F. Dirks
NOTARY PUBLIC IN AND FOR
COUNTY NEVADA
My Commission Expires July 6, 1957

SUBDIVISION OF SEC. 34. T14N; R18E

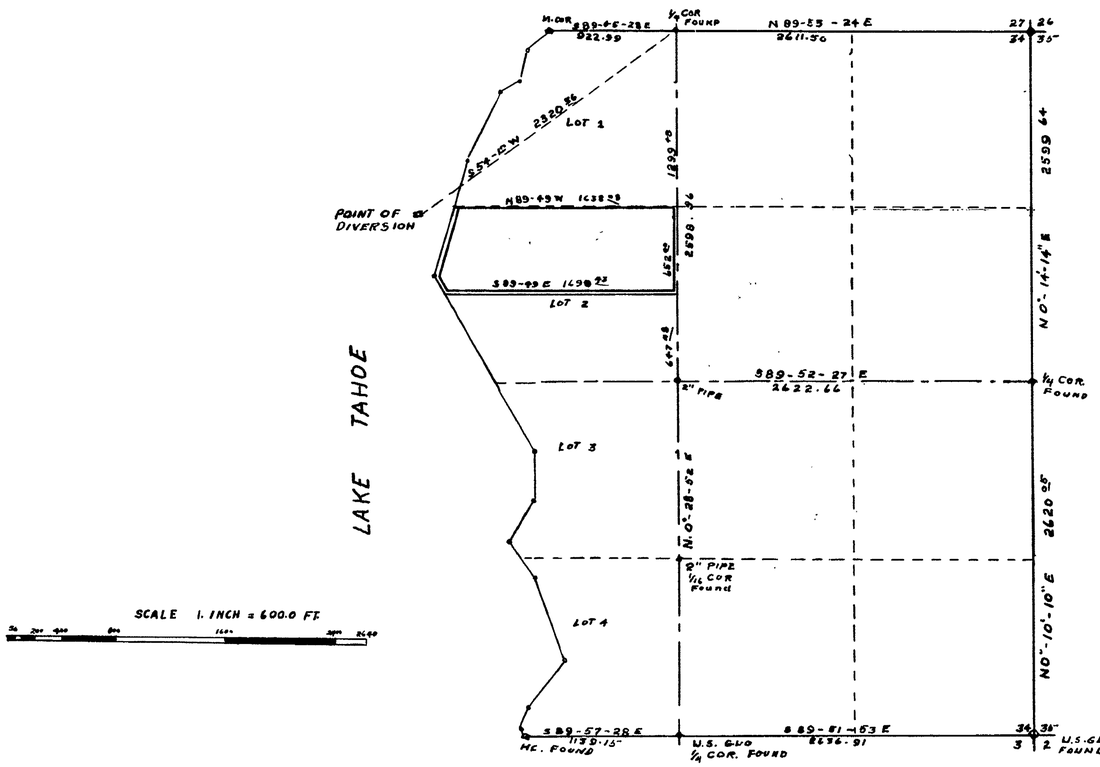

SCALE 1. INCH = 600.0 FT.

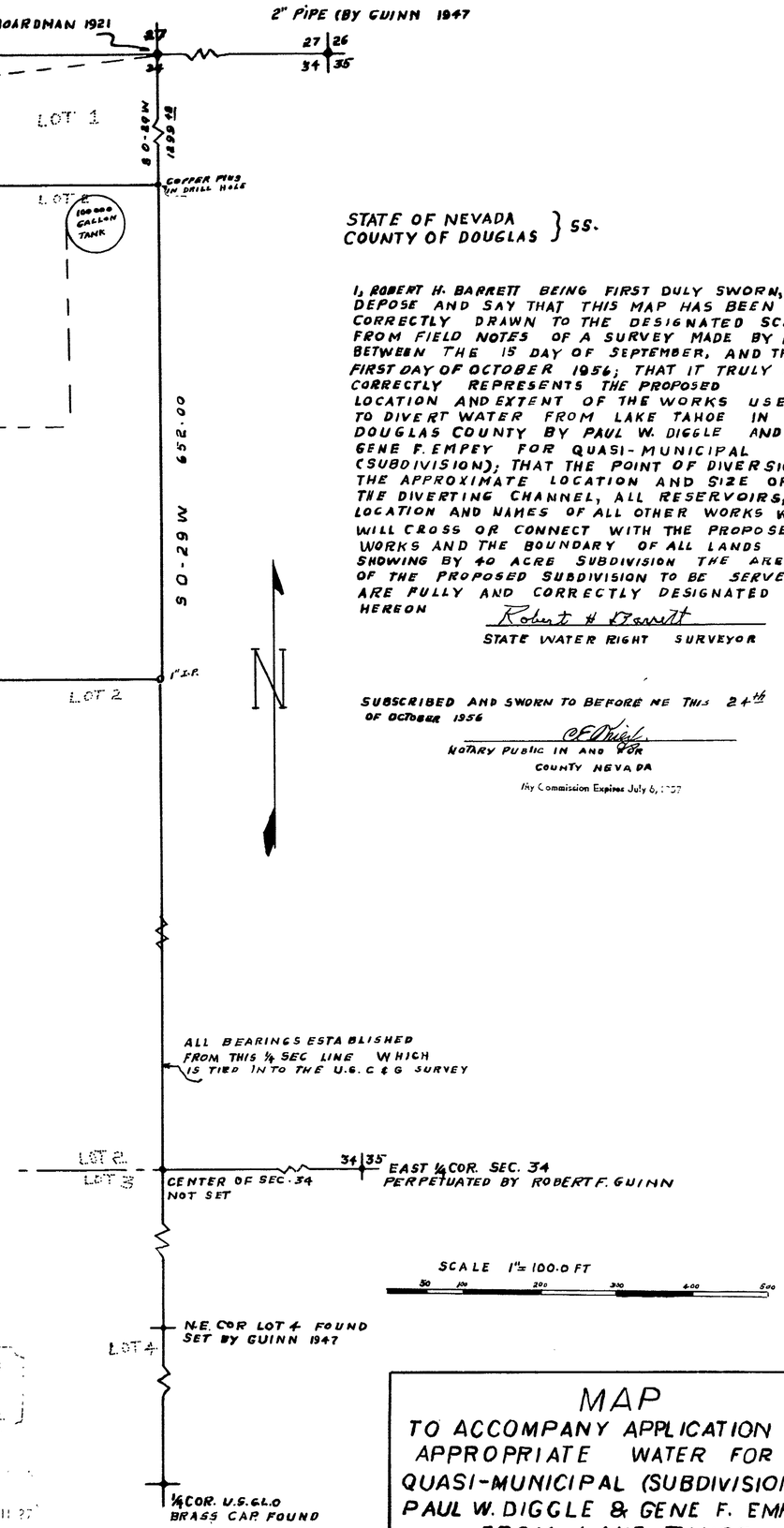

OCT 24 1956

CERTIFICATE No. 5132 ISSUED June 19, 1961

MAP
TO ACCOMPANY APPLICATION TO APPROPRIATE WATER FOR QUASI-MUNICIPAL (SUBDIVISION) BY PAUL W. DIGGLE & GENE F. EMPEY FROM LAKE TAHOE

19540 17019 File Under