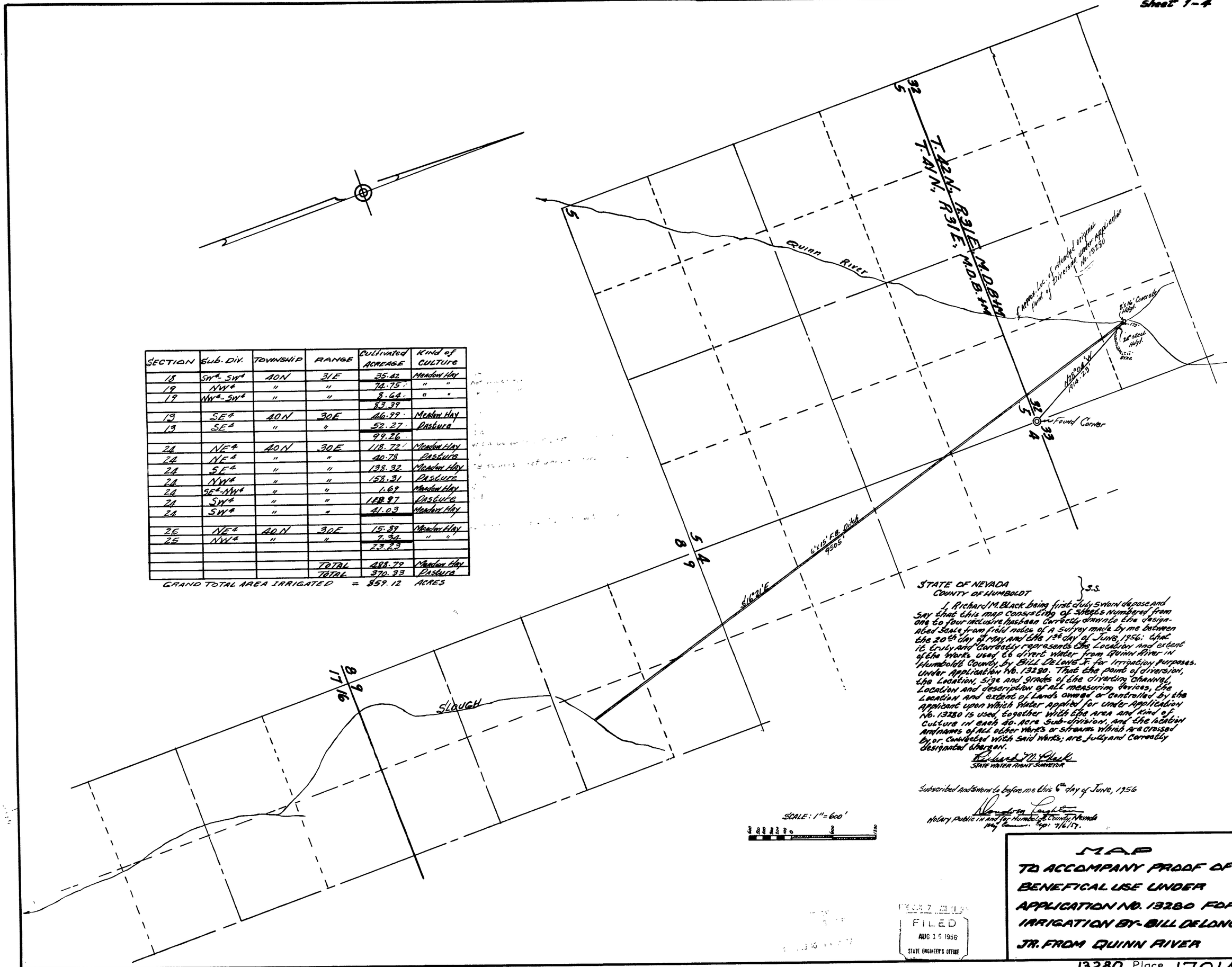

SECTION	SUB-DIV.	TOWNSHIP	RANGE	Cultivated ACREAGE	Kind of CULTURE
18	SW¼-SW¼	40 N	31 E	35.42	Meadow Hay
19	NW¼	"	"	74.75	" "
19	NW¼-SW¼	"	"	8.64	" "
				83.39	
13	SE¼	40 N	30 E	46.99	Meadow Hay
13	SE¼	"	"	52.27	Pasture
				99.26	
24	NE¼	40 N	30 E	118.72	Meadow Hay
24	NE¼	"	"	40.79	Pasture
24	SE¼	"	"	138.32	Meadow Hay
24	NW¼	"	"	158.31	Pasture
24	SE¼-NW¼	"	"	1.69	Meadow Hay
24	SW¼	"	"	148.97	Pasture
24	SW¼	"	"	41.03	Meadow Hay
25	NE¼	40 N	30 E	15.89	Meadow Hay
25	NW¼	"	"	7.34	" "
				23.23	
			TOTAL	488.79	Meadow Hay
			TOTAL	370.33	Pasture

GRAND TOTAL AREA IRRIGATED = 859.12 ACRES

STATE OF NEVADA
COUNTY OF HUMBOLDT } S.S.

I, Richard M. Black being first duly sworn depose and say that this map consisting of sheets numbered from one to four inclusive has been correctly drawn to the designated scale from field notes of a survey made by me between the 20th day of May and the 1st day of June, 1956; that it truly and correctly represents the location and extent of the works used to divert water from Quinn River in Humboldt County by Bill DeLong Jr. for irrigation purposes under Application No. 13280. That the point of diversion, the location, size and grades of the diverting channel, location and description of all measuring devices, the location and extent of lands owned or controlled by the applicant upon which water applied for under Application No. 13280 is used, together with the area and kind of culture in each 40-acre sub-division, and the location and names of all other works or streams which are crossed by or connected with said works; are fully and correctly designated thereon.

Richard M. Black
STATE WATER RIGHT SURVEYOR

Subscribed and Sworn to before me this 6th day of June, 1956

Norman Langston
Notary Public in and for Humboldt County, Nevada
My Comm. Exp: 2/6/57.

FILED
AUG 19 1956
STATE ENGINEER'S OFFICE

MAP
TO ACCOMPANY PROOF OF BENEFICAL USE UNDER APPLICATION NO. 13280 FOR IRRIGATION BY BILL DELONG JR. FROM QUINN RIVER

13280 Place IN → 17014

Sheet 2-4

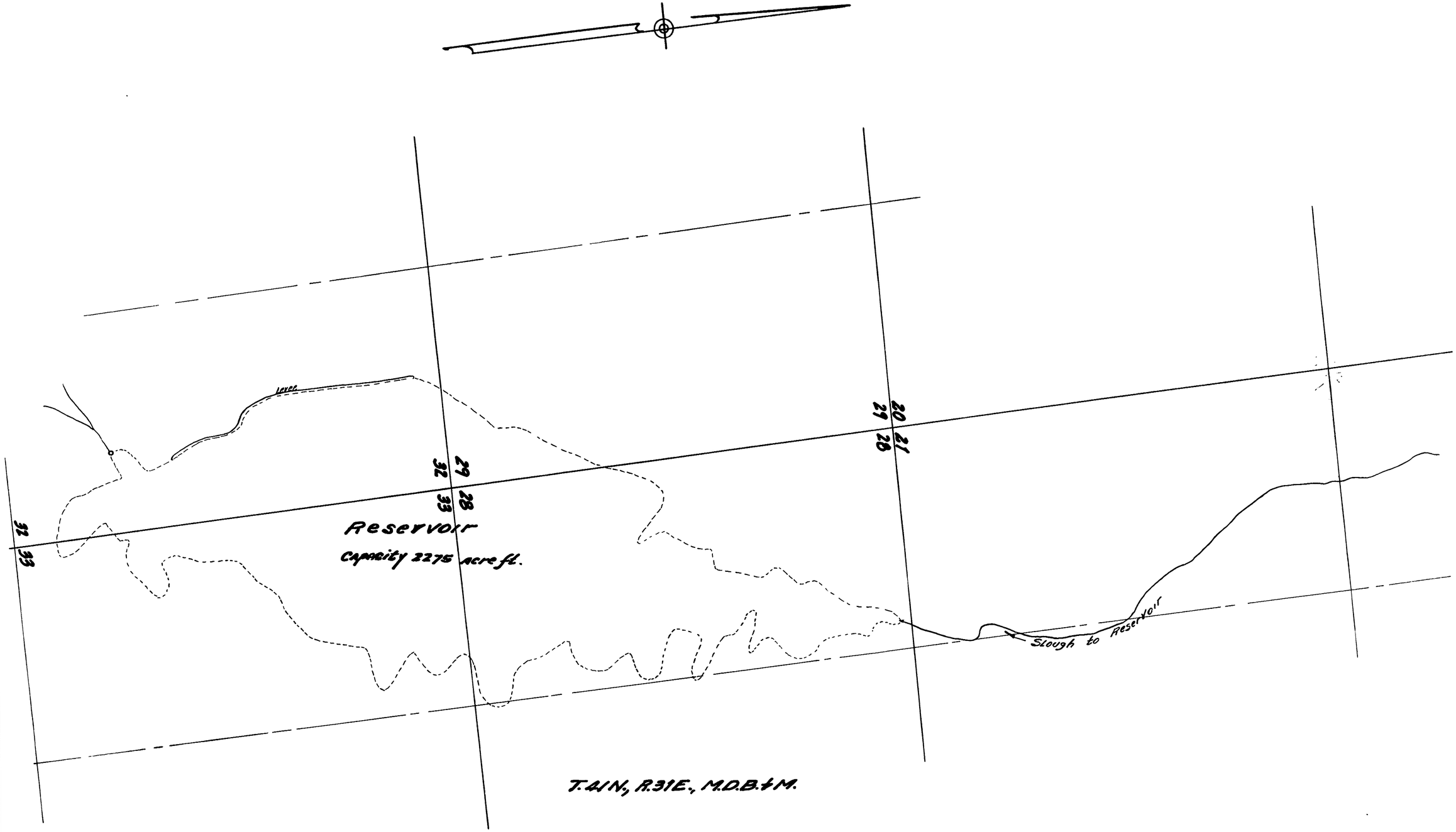

SCALE 1" = 600'

AUG 1 1956
1956 JUN 7 AM 11 21

MAP
TO ACCOMPANY PROOF OF BENEFICIAL USE UNDER APPLICATION NO. 13280 FOR IRRIGATION BY - BILL DELONG JR. FROM QUINN RIVER

13280 Place in 17014

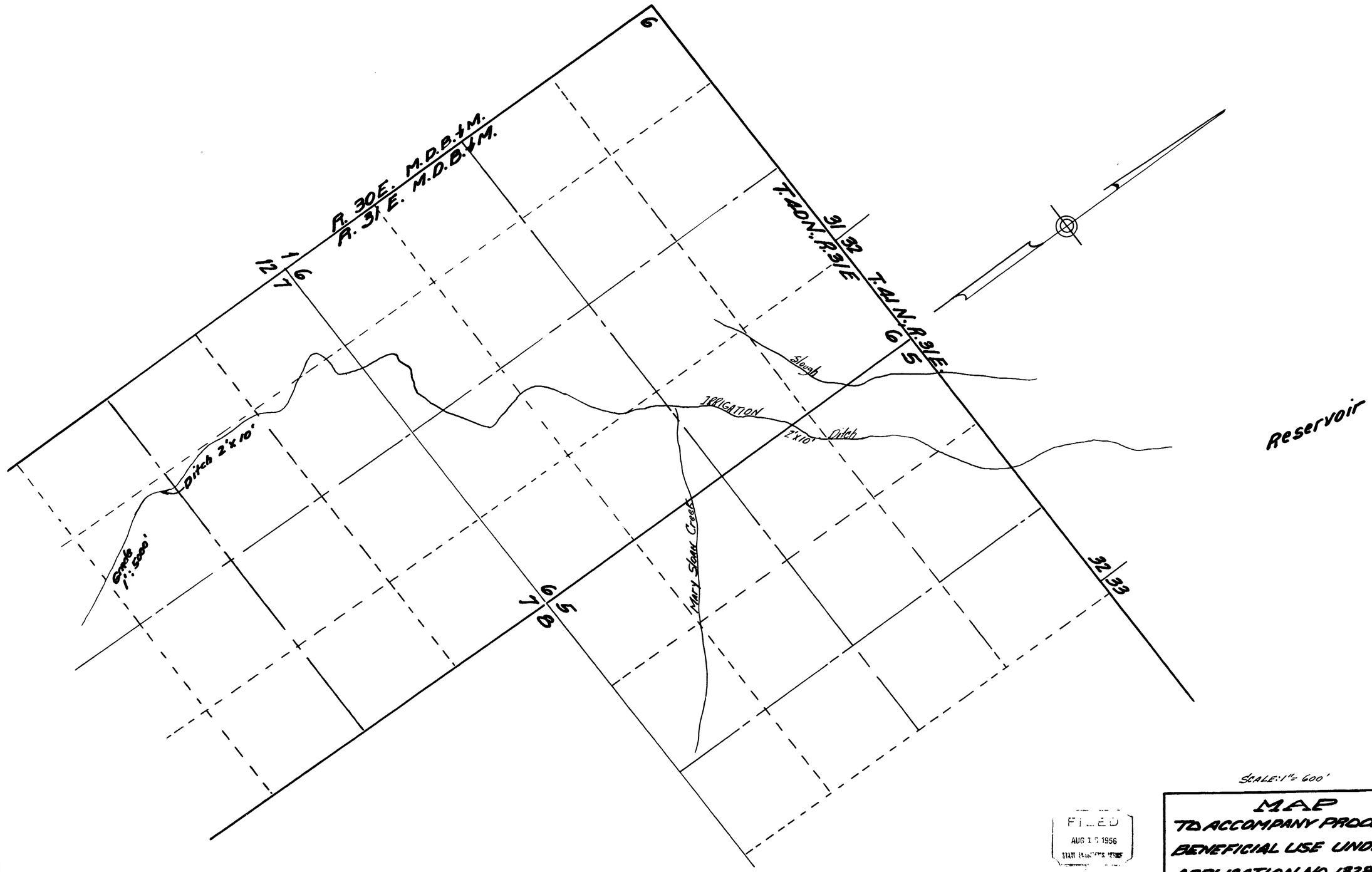

SCALE: 1" = 600'

FILED
AUG 1 0 1956
STATE ENGINEER'S OFFICE

MAP
TO ACCOMPANY PROOF OF BENEFICIAL USE UNDER APPLICATION NO. 13280 FOR IRRIGATION BY BILL DELONS JR. FROM QUINN RIVER

13280 Place in → 17014

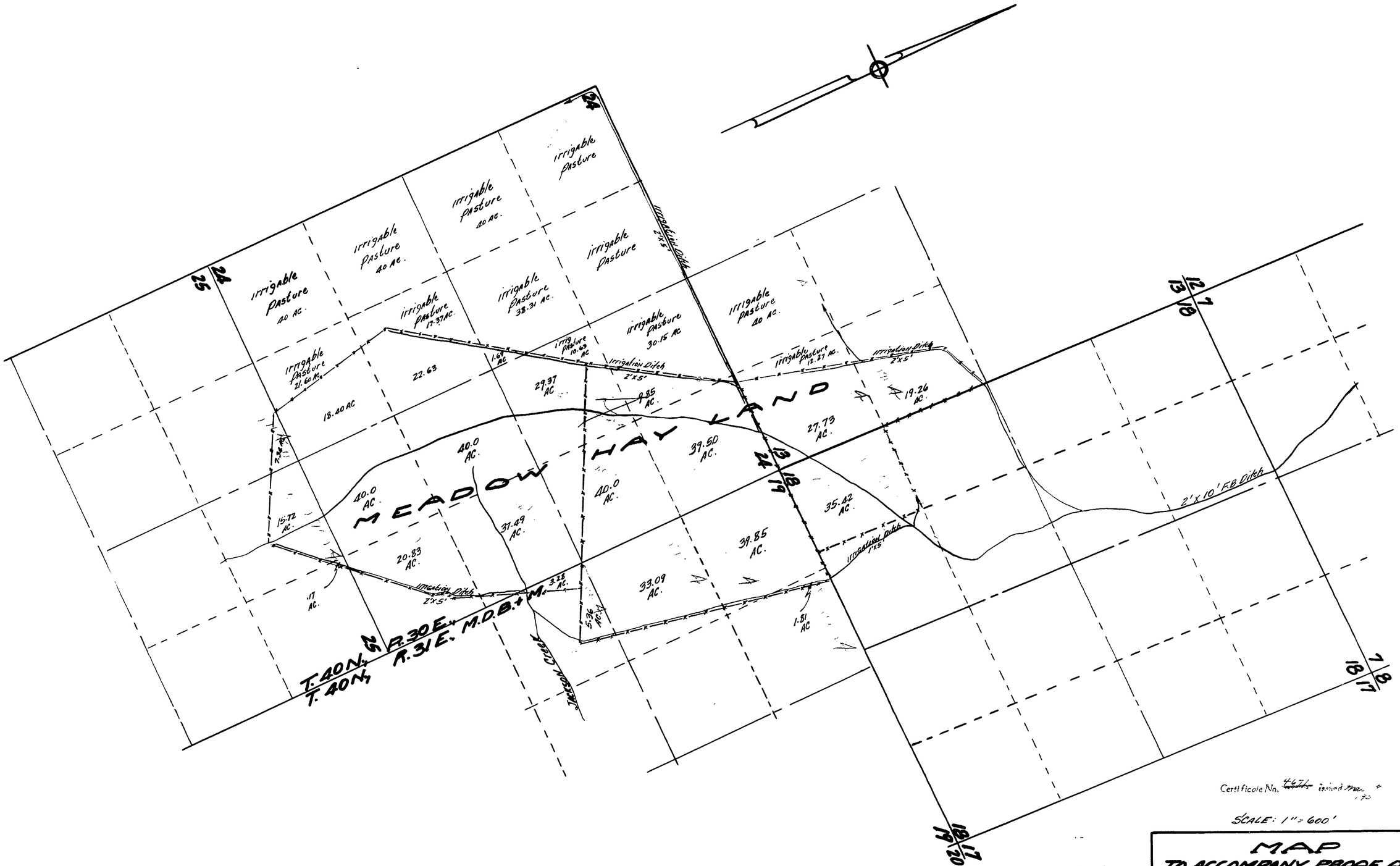

Certificate No. 4671 issued Mar. 1970

SCALE: 1" = 600'

MAP
TO ACCOMPANY PROOF OF BENEFICIAL USE UNDER APPLICATION NO. 13280 FOR IRRIGATION BY- BILL DELONG JR. FROM QUINN RIVER

13280 Place In → 17014