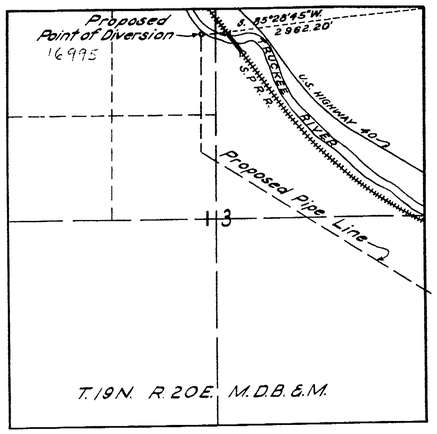

TRUCKEE RIVER
POINT OF DIVERSION

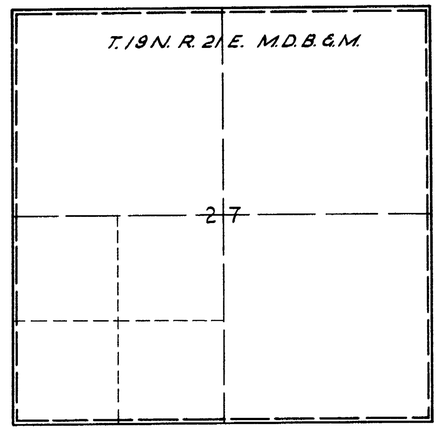

TRUCKEE RIVER
PROPOSED PLACE OF USE
After Transfer

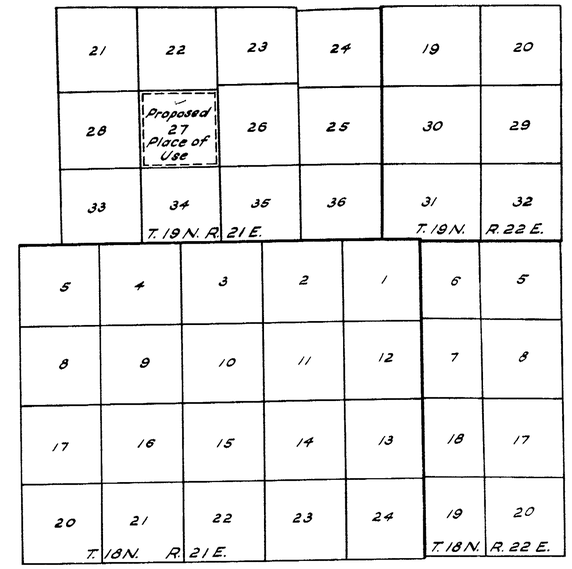

SKETCH SHOWING SECTIONS IN WHICH
LANDS ARE CONTROLED BY APPLICANT

Scale: 1" = 1 mile

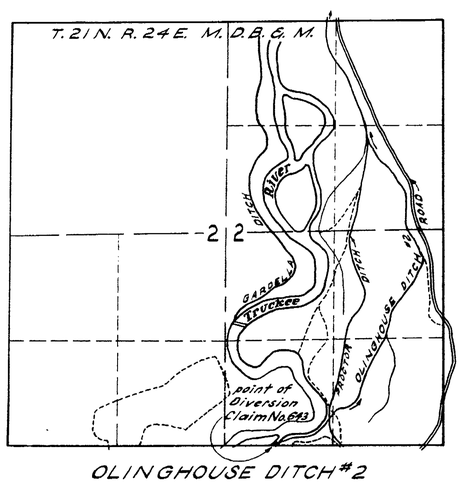

OLINGHOUSE DITCH #2
POINT OF DIVERSION

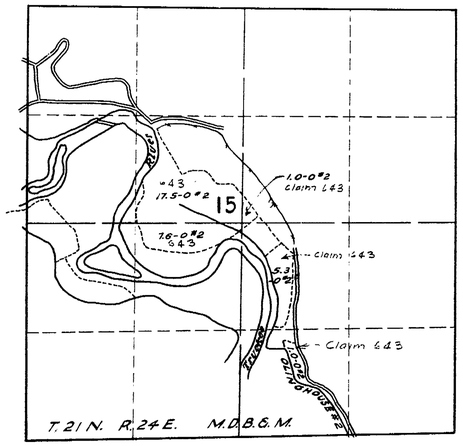

OLINGHOUSE DITCH
PLACE OF USE
Before Transfer

State of Nevada } SS
County of Washoe }

I, Peter G. Guisti, being first duly sworn, depose and say that this map, consisting of one sheet, has been correctly drawn to the designated scale, from data compiled by the Malone Engineers of Reno, Nevada; that it truly represents the proposed changes in the point of diversion, and in the place and manner of use of waters from the Truckee River, in Washoe and Storey Counties, Nevada, by the Curtis Wright Corp. of New Jersey.

Peter G. Guisti
State Water Right Surveyer.

Subscribed and sworn to before me this 30th day of July 1956.

Martha M. Meeks
Notary Public in and for Washoe County, Nevada
My Commission expires February 27, 1960

Scale: 1" = 1000'

MAP
TO ACCOMPANY APPLICATION
TO CHANGE POINT OF DIVERSION,
PLACE OF USE, AND MANNER OF
USE, FROM IRRIGATION, TO DOMESTIC
AND INDUSTRIAL, BY CURTIS-WRIGHT
CORP. FOR WATERS OF THE TRUCKEE

SCALE: 1" = 1000' DATE: JULY 1956

FILED
JUL 30 1956

16995