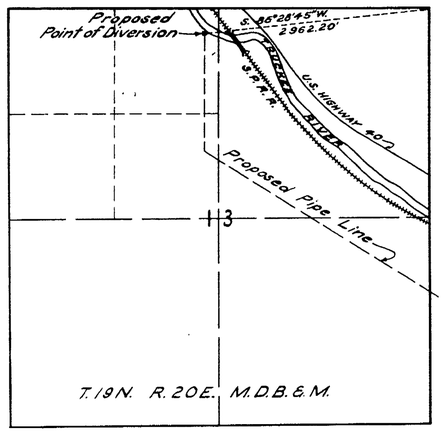

TRUCKEE RIVER
POINT OF DIVERSION

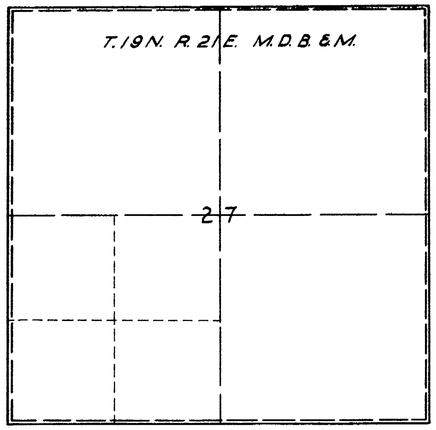

TRUCKEE RIVER
PROPOSED PLACE OF USE
After Transfer

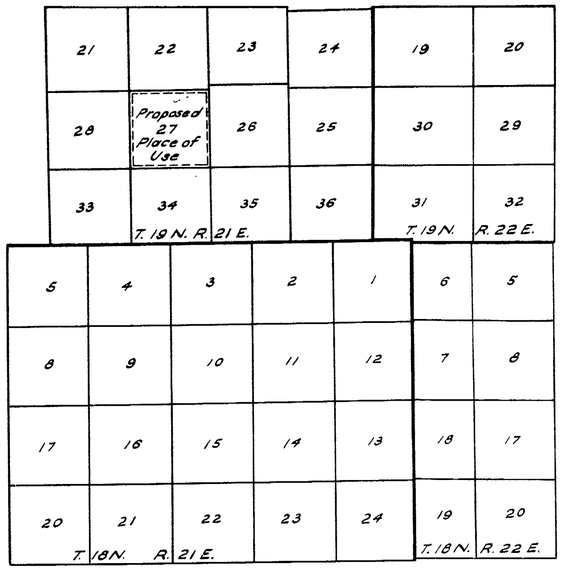

SKETCH SHOWING SECTIONS IN WHICH
LANDS ARE CONTROLED BY APPLICANT

Scale: 1" = 1 mile

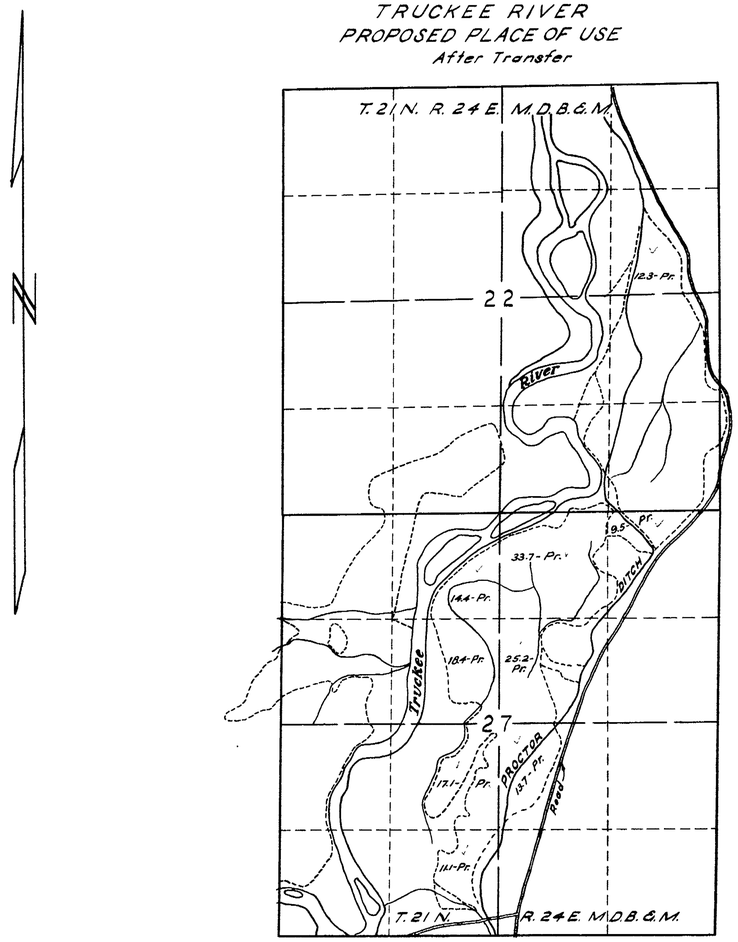

PROCTOR DITCH
PLACE OF USE
Before Transfer

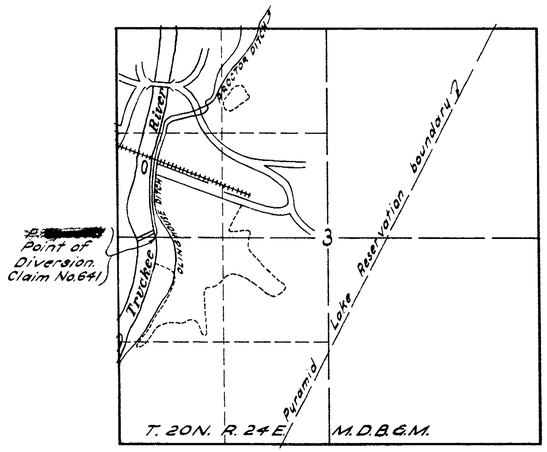

PROCTOR DITCH
POINT OF DIVERSION

State of Nevada } ss
County of Washoe

I, Peter G. Guisti, being first duly sworn, depose and say that this map, consisting of one sheet, has been correctly drawn to the designated scale, from data compiled by the Malone Engineers of Reno, Nevada; that it truly represents the proposed changes in the point of diversion, and in the place and manner of use of waters from the Truckee River, in Washoe and Storey Counties, Nevada, by the Curtis Wright Corp. of New Jersey.

Peter G. Guisti
State Water Right Surveyer.

Subscribed and sworn to before me this 30th day of July 1956.

Martha M. Meals
Notary Public in and for Washoe County, Nevada.
My Commission expires February 25, 1960

Scale: 1" = 1000'

FILED
JUL 30 1956
STATE ENGINEER'S OFFICE

MAP
TO ACCOMPANY APPLICATION
TO CHANGE POINT OF DIVERSION,
PLACE OF USE, AND MANNER OF
USE FROM IRRIGATION, TO DOMESTIC
AND INDUSTRIAL, BY CURTIS WRIGHT
CORP. FOR WATERS OF THE TRUCKEE.

SCALE: 1" = 1000' DATE: JULY 1956

16994