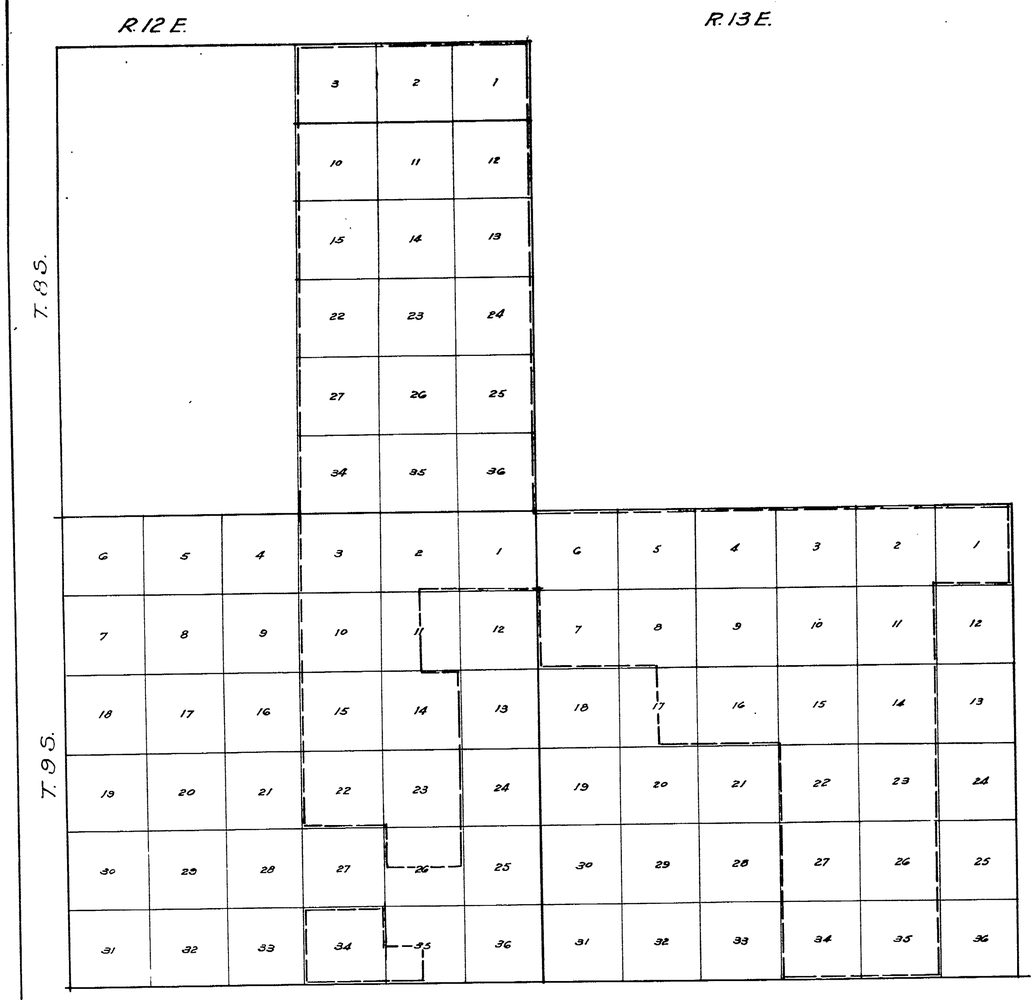

PLACE OF USE - IN IDAHO - 6000 ACRES
BOISE MERIDIAN
SCALE - 1 INCH = 1 MILE

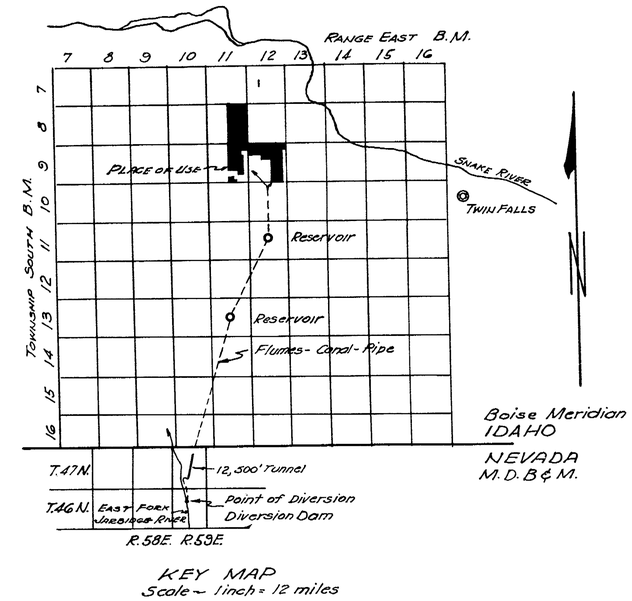

KEY MAP
Scale - 1 inch = 12 miles

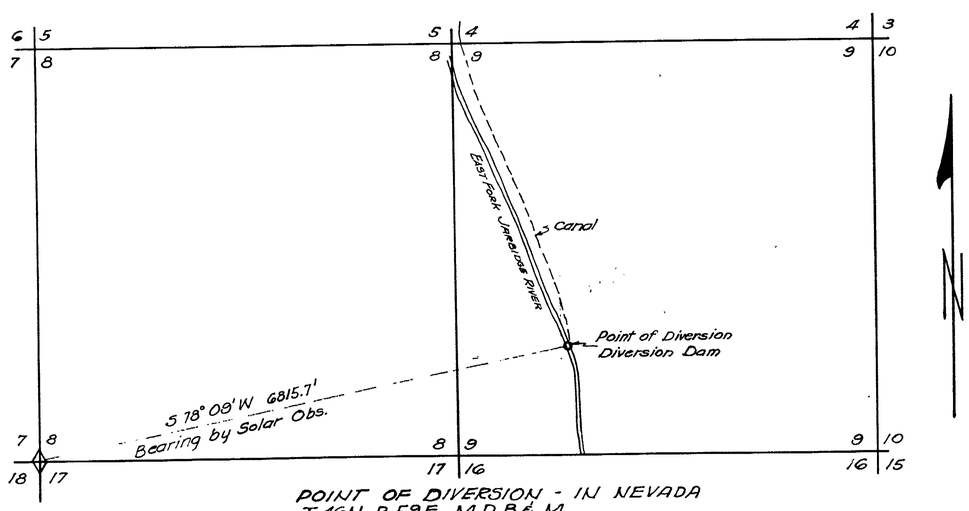

POINT OF DIVERSION - IN NEVADA
T.46N., R.59E., M.D.B & M.
Scale 1 inch = 1000 Feet

STATE OF NEVADA } SS
COUNTY OF ORMSBY

I, William J. Johnstone being first sworn, depose and say that this map consisting of one sheet, has been correctly drawn to the designated scale from field notes of a survey made under my direction by Toothman, Chronic and Associates, Engineers, of Boise, Idaho, on August 26, 1956, that it correctly represents the location and extent of the proposed works to divert water from the East Fork Jarbidge River and Tributaries in Elko County, Nevada, for irrigation and domestic purposes by the Blue Gulch Irrigation Company, the point of diversion, the place and manner of use are fully designated hereon.

William J. Johnstone
State Water Right Surveyor

Subscribed and sworn to before me this 13th day of November, 1956.

Notary Public in and for Ormsby County, Nevada.

FILED
NOV 1 , 1956
STATE ENGINEER'S OFFICE

WILLIAM J. JOHNSTONE - ENGINEERING - CARSON CITY, NEVADA.

MAP TO ACCOMPANY APPLICATION
TO APPROPRIATE WATER
FOR
IRRIGATION AND DOMESTIC
BY
BLUE GULCH IRRIGATION COMPANY
FROM
EAST FORK JARBIDGE RIVER & TRIBUTARIES
NOVEMBER 15, 1956.

17244 Place In → 16985