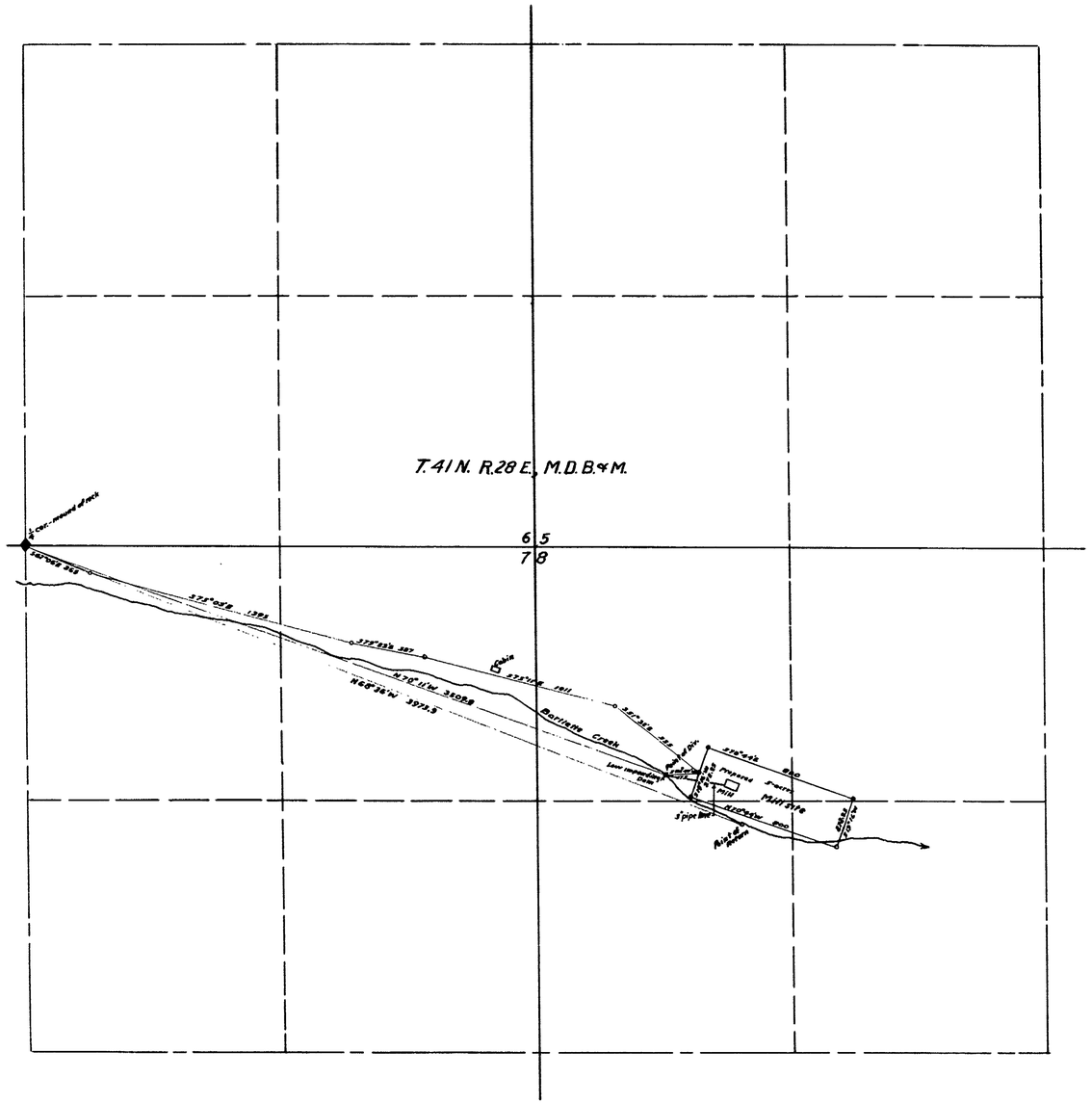



STATE OF NEVADA
COUNTY OF HUMBOLDT } SS

I, W. A. Wentz, being first duly sworn, depose and say that this map consisting of one sheet, has been correctly drawn to the designated scale from field notes of a survey made by me on the 6th day of June, 1956; that it truly and correctly represents the location and extent of the proposed works used to divert water from Bartlette Creek, in Humboldt County, by Coin, Inc., for milling purposes. That the proposed point of diversion and return, the location of the mill, the approximate size and capacity of the diverting conduit, and the location and names of all other works or streams which are crossed by or connected with said works, are fully and correctly designated hereon.

W. A. Wentz
STATE WATER RIGHTS SURVEYOR

Subscribed and sworn to before me this 25th day of June, 1956

Grace W. Bell
COUNTY CLERK-HUMBOLDT COUNTY

Scale 1 in.=400 ft.



FILED
JUL 6 1956
STATE ENGINEER'S OFFICE

MAP

TO ACCOMPANY APPLICATION TO APPROPRIATE WATER FOR MILLING BY COIN INC. FROM BARTLETT CREEK

W. A. Wentz - Civil Eng'r. R.P.E. No. 58 June 20, 1956

16973