16956

TOWNSHIP NO. 9 NORTH RANGE NO. 29 EAST MT. DIABLO MERIDIAN, NEVADA

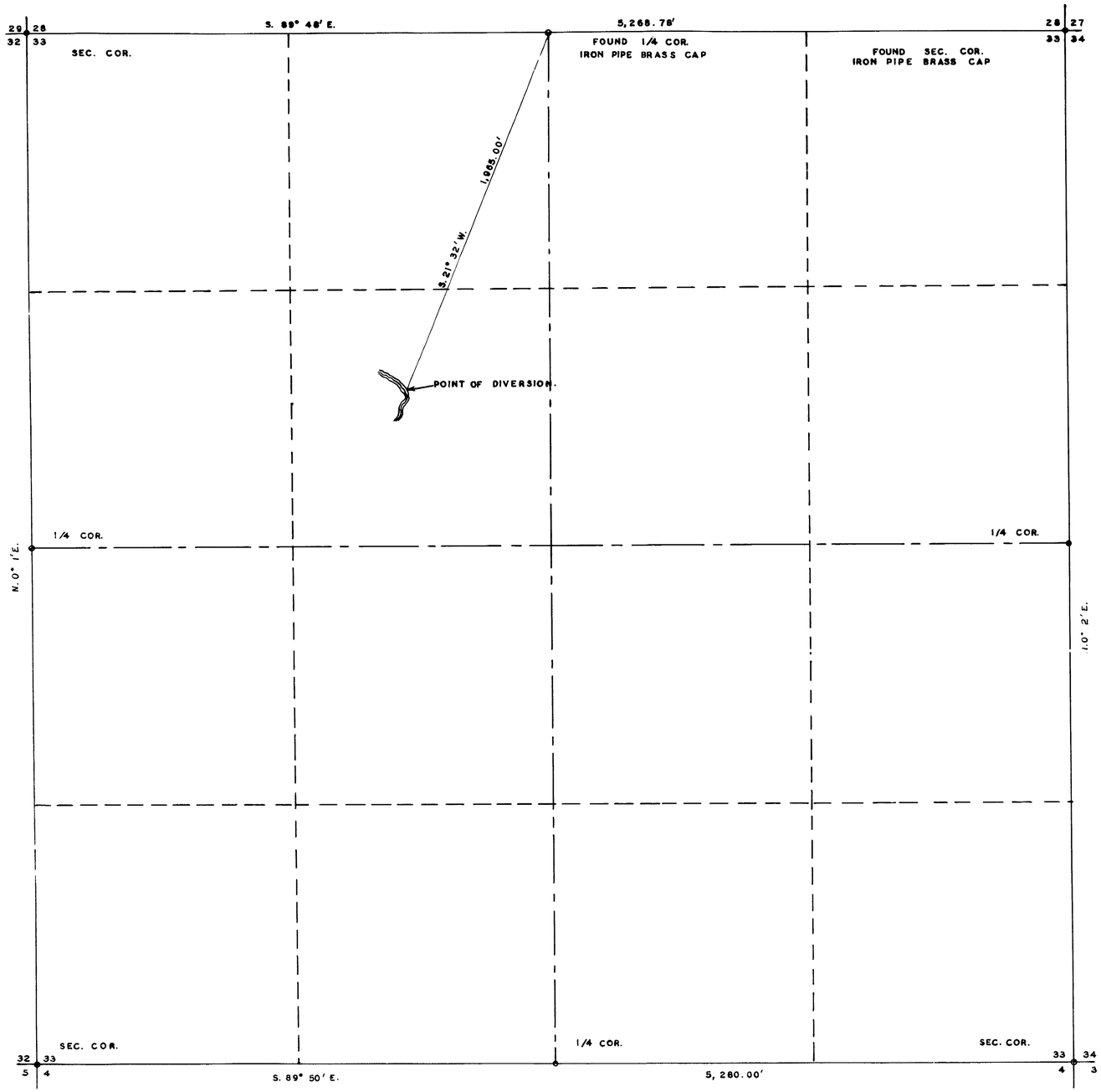

NOTE:
THE BEARINGS AND DISTANCES AS ARE SHOWN ON THE SECTION LINES ARE SO RECORDED ON TOWNSHIP PLAT IN THE US BUREAU OF LAND MANAGEMENT OFFICE. THE SURVEY BEING MADE IN JUNE, 1920.

STATE OF NEVADA }
County of MINERAL } SS.

I, Floyd L. Justus, being first duly sworn, despose and say that this map, consisting of one sheet, has been correctly drawn to the designated scale from field notes of a survey made under my supervision on the 1st day of December, 1955; that it truly and correctly represents the proposed location and extent of the works used to divert water from Squaw Creek in Mineral County by the U.S. Naval Ammunition Depot, to be used for Domestic and Municipal purposes. That the point of diversion, the approximate location and size of the diverting channel or other conduit, the place and manner of use, are fully and correctly designated here on.

State Water Right Surveyor

Subscribed and sworn to before me this 14 day of
1955

Notary Public in and for
COUNTY NEVADA

My commission expires

3 2 1 0 3 6 9 12

SCALE ~ 1" = 300'

SHEET 1 OF 2 SHEETS

1955 DEC 12 AM 10 19

CERTIFICATE No. ISSUED

MAP

TO ACCOMPANY APPLICATION TO APPROPRIATE SURFACE WATER FROM SQUAW CREEK MINERAL COUNTY, NEVADA BY UNITED STATES NAVAL AMMUNITION DEPOT

16956

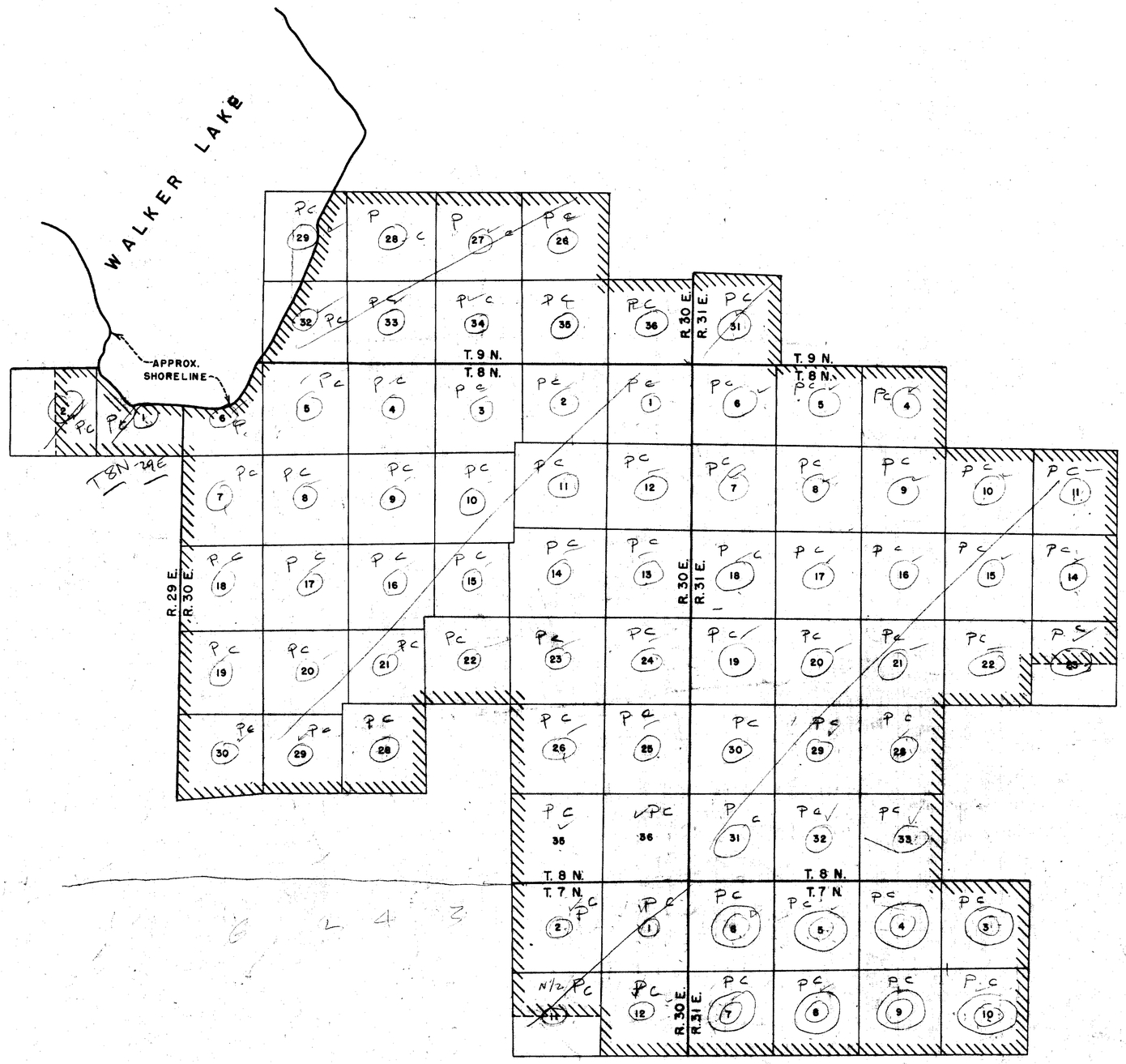

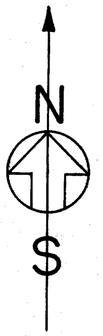

This map outlines place of use for application to appropriate water from Squaw Creek.

GRAPHIC SCALE

4,000 0 4000 8,000 12,000

SCALE IN FEET

SHEET 2 OF 2 SHEETS

FILED
JUN 1955
STATE ENGINEER'S OFFICE

OFFICE STATE ENGINEER
1955 APR 9 AM 9

OFFICE STATE ENGINEER
1955 DEC 12 AM 10 19

MAP

TO ACCOMPANY APPLICATION TO APPROPRIATE SURFACE WATER FROM SQUAW CREEK MINERAL COUNTY, NEVADA BY UNITED STATES NAVAL AMMUNITION DEPOT

CERTIFICATE No. 4937 ISSUED Dec. 23, 1959

16956