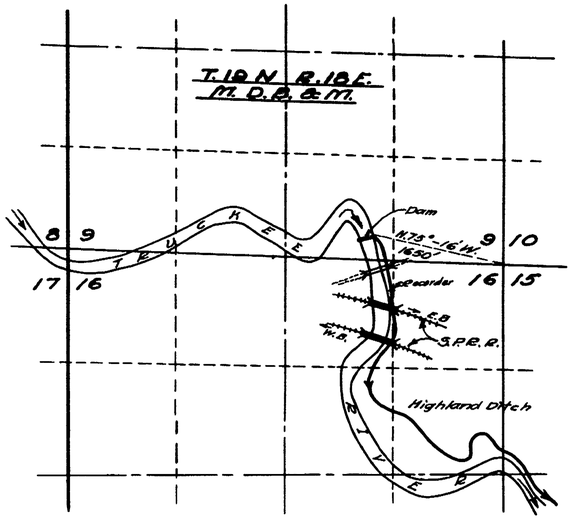

HIGHLAND DITCH
POINT OF DIVERSION

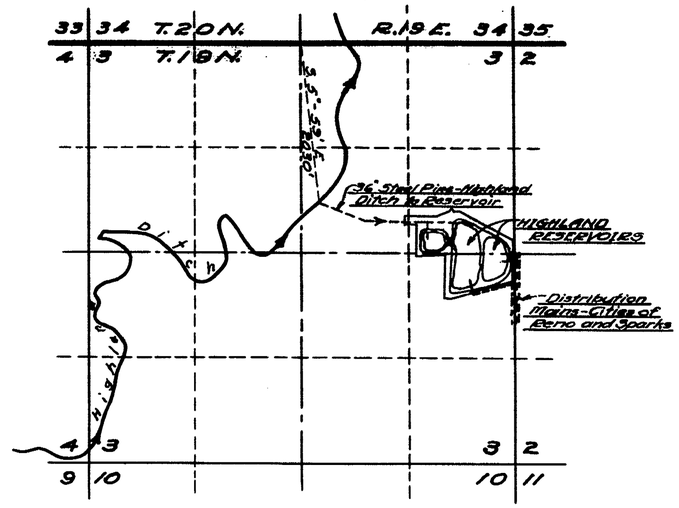

HIGHLAND DITCH
POINT OF DELIVERY
After Transfer

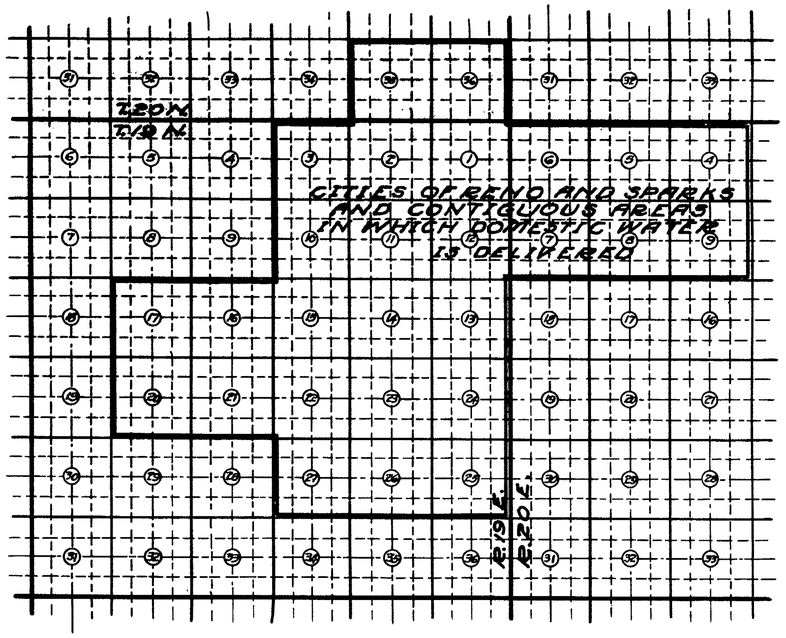

SKETCH SHOWING SECTIONS IN WHICH
DOMESTIC WATER IS DELIVERED THROUGH
MAINS OF SIERRA PACIFIC POWER COMPANY
Scale:- 1 Inch = 1 Mile

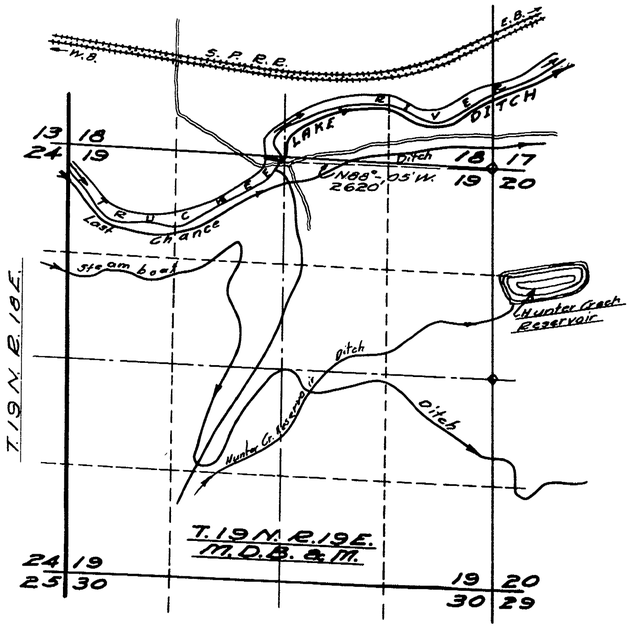

LAKE DITCH
POINT OF DIVERSION

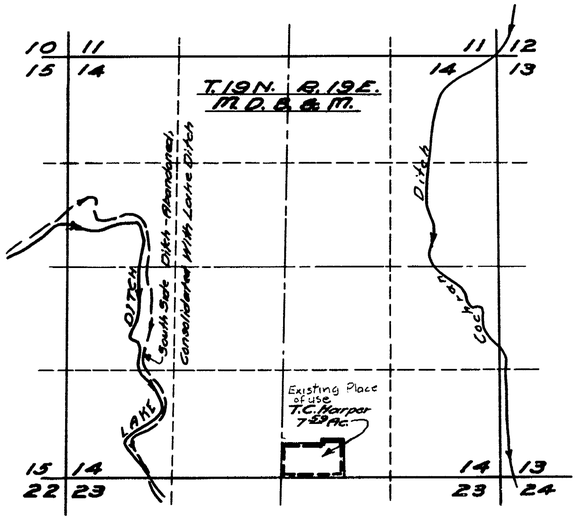

LAKE DITCH
PLACE OF USE
Before Transfer

State of Nevada }
County of Washoe } s.s.

I, Philip S. Cowgill, being first duly sworn, depose and say that this map, consisting of one sheet, has been correctly drawn to the designated scale, from data available in the office of Sierra Pacific Power Company at Reno, Nevada; that it truly represents the proposed changes in the point of diversion, and in the place and manner of use of waters from the Truckee River in Washoe County, Nevada, by Sierra Pacific Power Company.

Philip S. Cowgill
State Water Right Surveyor.

Subscribed and sworn to before me this 23rd day of May, 1956.

Carol R. Kearns
Notary Public in and for Washoe County, Nevada.
My Commission Expires March 11, 1960.

Scale:- 1" = 1000'

1000 500 0 1000 2000 3000

FILED
MAY 31 1956
STATE ENGINEER'S OFFICE

CERTIFICATE No. 5704 ISSUED April 18, 1961

MAP
TO ACCOMPANY APPLICATION TO
CHANGE POINT OF DIVERSION, PLACE
OF USE, AND MANNER OF USE, FROM
IRRIGATION TO MUNICIPAL, BY
SIERRA PACIFIC POWER COMPANY,
FOR WATERS OF THE TRUCKEE RIVER.

16953