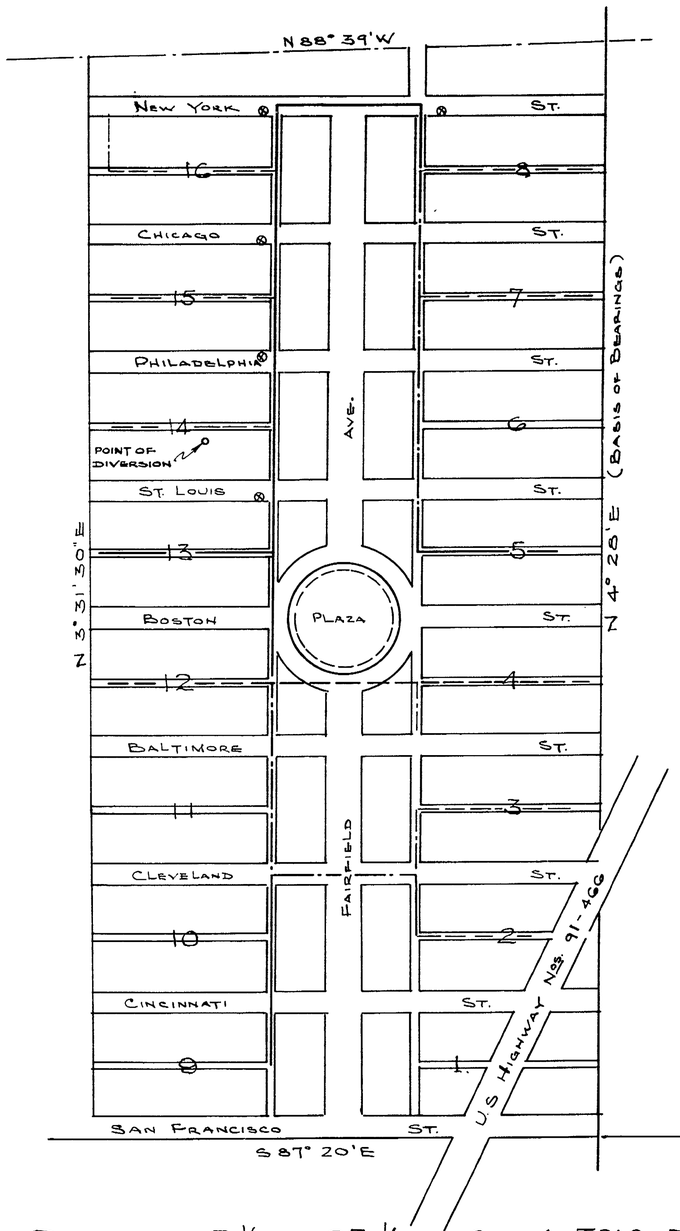

DETAIL OF E½ OF SE¼ OF SEC. 4, T21S., R.61E., M.D.B. & M.

0 50 100 200 400 600 800 1000
SCALE IN FEET

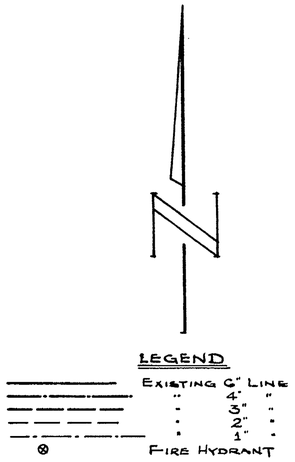

MEADOWS ADDITION
TO
CITY OF LAS VEGAS, NEVADA.
E½ OF THE SE¼ OF SEC. 4,
T.21S., R.61E., M.D.B. & M.

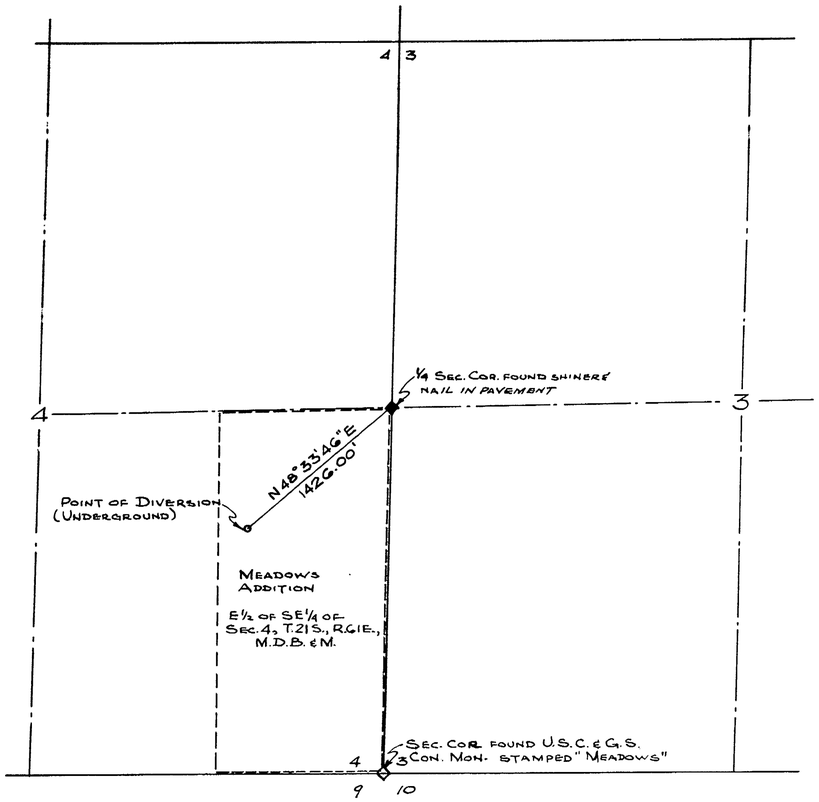

E½ OF SEC. 4, & W½ OF SEC. 3 T.21S., R.61E., M.D.B. & M.

0 250 500 750 1000 1250 1500 2000 2500 3000
SCALE IN FEET

STATE OF NEVADA }
COUNTY OF CLARK } S.S.

I, FRANK D. RATHBUN, JR., BEING FIRST DULY SWORN, DEPOSE AND SAY THAT THIS MAP, CONSISTING OF ONE SHEET, HAS BEEN CORRECTLY DRAWN TO THE DESIGNATED SCALE FROM FIELD NOTES OF A SURVEY MADE BY ME AND COMPLETED ON THE 18TH DAY OF APRIL, 1956, THAT IT TRULY AND CORRECTLY REPRESENTS THE LOCATION AND EXTENT OF THE WORKS USED TO DIVERT WATER FROM LAS VEGAS ARTESIAN BASIN, CLARK COUNTY, NEVADA, BY THEODORE MICHELAS FOR MUNICIPAL USE, THAT THE POINT OF DIVERSION, THE APPROXIMATE LOCATION AND SIZE OF THE DIVERTING CHANNEL, ALL RESERVOIRS OR BASINS THE LOCATION AND NAMES OF ALL OTHER WORKS WHICH WILL CROSS OR CONNECT WITH THE WORKS, ARE FULLY AND CORRECTLY REPRESENTED HEREON.

Frank D. Rathbun Jr.
STATE WATER RIGHT SURVEYOR

FILED
APR 26 1956
STATE ENGINEER'S OFFICE

OFFICE ENGINEER
1956 APR 26 AM 11 13

SUBSCRIBED AND SWORN TO BEFORE ME THIS 20th DAY OF APRIL, 1956

Earl B. Crosby
NOTARY PUBLIC IN AND FOR CLARK COUNTY, NEVADA

MY COMMISSION EXPIRES 3-25-60

MAP TO ACCOMPANY APPLICATION
TO APPROPRIATE WATER
for
QUASI-MUNICIPAL USE (SUBDIVISION)
by
THEODORE MICHELAS
from
LAS VEGAS ARTESIAN BASIN
CLARK COUNTY NEVADA.

16922