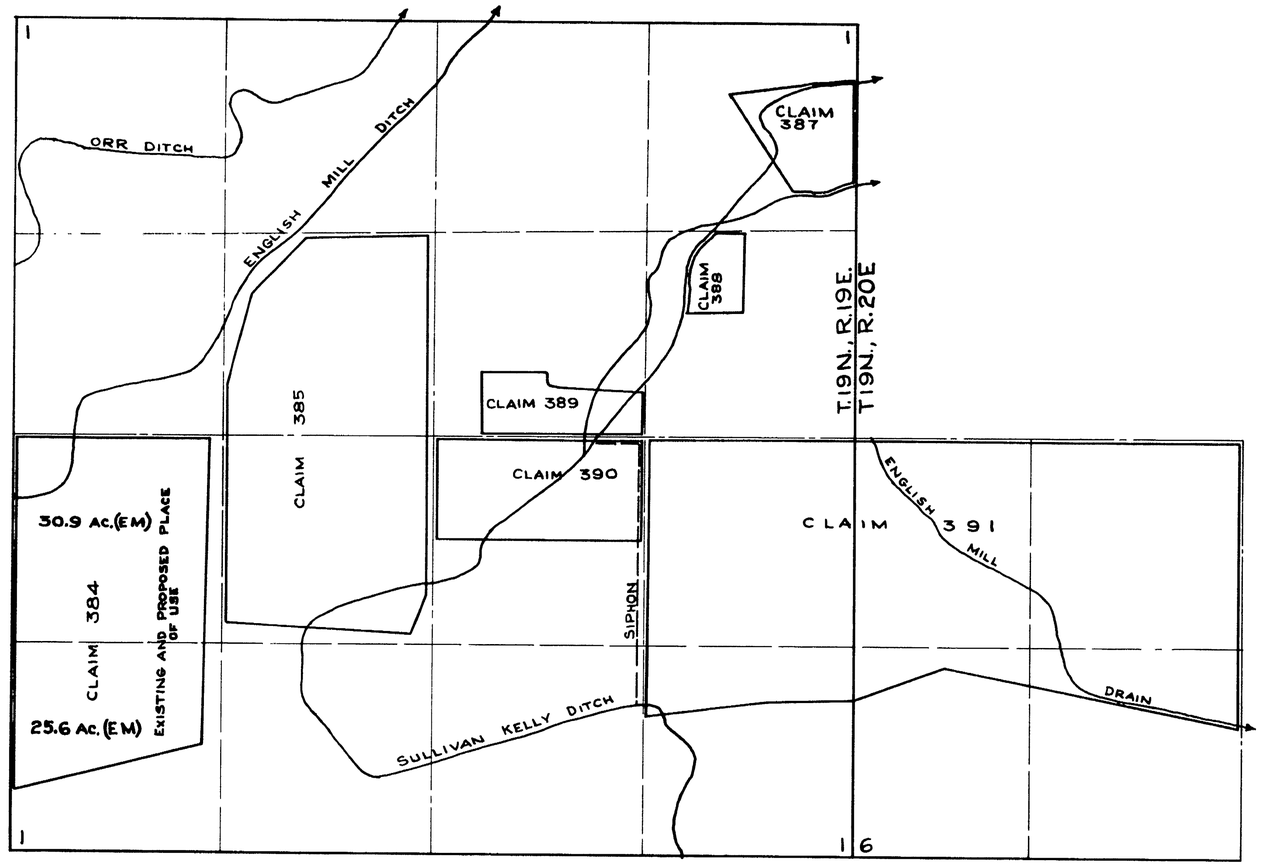

PLACE OF USE
SCALE: 1" = 500'

STATE OF NEVADA
COUNTY OF ORMSBY } SS.

I, WALTER G. REID, BEING FIRST DULY SWORN, DEPOSE AND SAY, THAT THIS MAP CONSISTING OF ONE SHEET HAS BEEN CORRECTLY DRAWN TO THE DESIGNATED SCALE FROM FIELD NOTES OF A SURVEY MADE BY ME BETWEEN THE 20TH DAY OF FEBRUARY AND THE 1ST DAY OF MARCH, 1956; THAT IT TRULY AND CORRECTLY REPRESENTS THE PROPOSED LOCATION AND EXTENT OF THE WORKS USED TO DIVERT WATER FROM THE TRUCKEE RIVER, IN WASHOE COUNTY, BY UNIVERSITY OF NEVADA FOR IRRIGATION PURPOSES. THAT THE POINT OF DIVERSION, THE APPROXIMATE LOCATION OF THE DIVERTING CHANNEL, THE LOCATION AND NAMES OF ALL OTHER WORKS WHICH WILL CROSS OR CONNECT WITH THE PROPOSED WORKS, AND THE BOUNDARY OF ALL LANDS, SHOWING BY 40-ACRE SUBDIVISIONS THE AREAS IRRIGATED, ARE FULLY AND CORRECTLY DESIGNATED THEREON.

Walter G. Reid
STATE WATER RIGHT SURVEYOR

SUBSCRIBED AND SWORN TO BEFORE ME THIS 15TH DAY OF MARCH, 1956

C E Duff
NOTARY PUBLIC IN AND FOR ORMSBY COUNTY, NEVADA

My Commission Expires [illegible] 1957

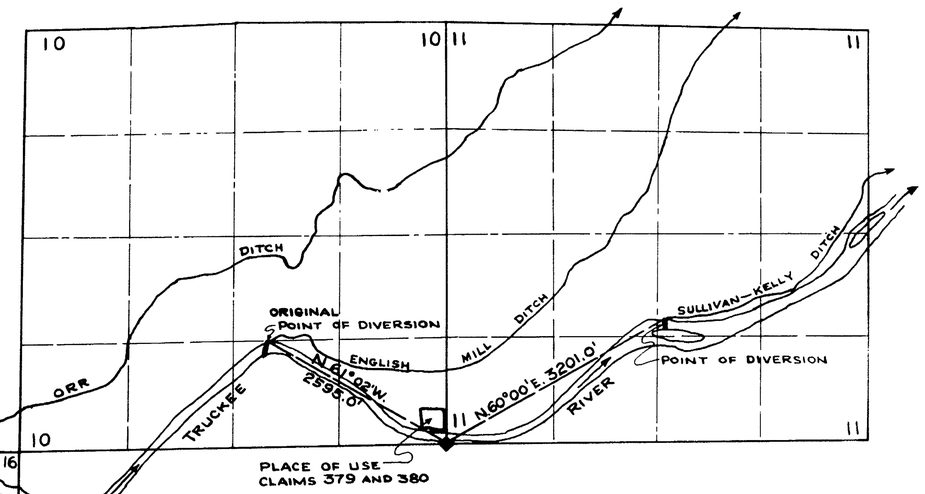

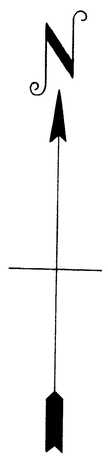

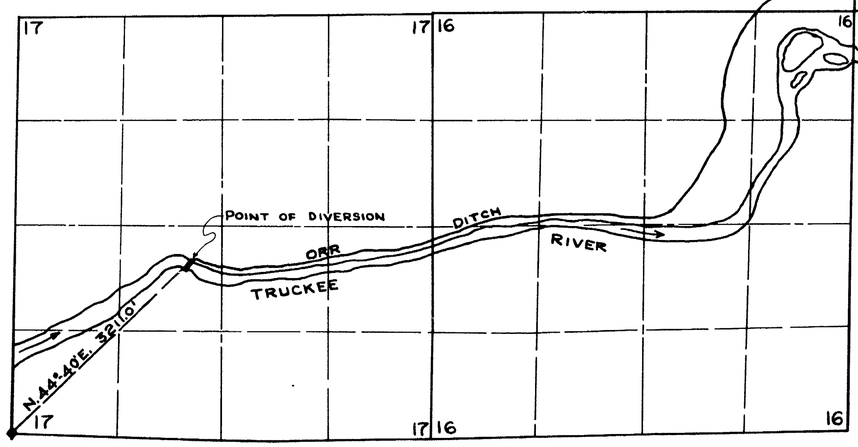

T.19N., R19E
SCALE: 1" = 1000'

FILED
March 22, 1956
OFFICE
STATE ENGINEER
1956 MAR 22 PM 2 52

MAP
TO ACCOMPANY APPLICATION TO
CHANGE POINT OF DIVERSION
TRUCKEE RIVER
BY
UNIVERSITY OF NEVADA
FOR IRRIGATION PURPOSES

16879