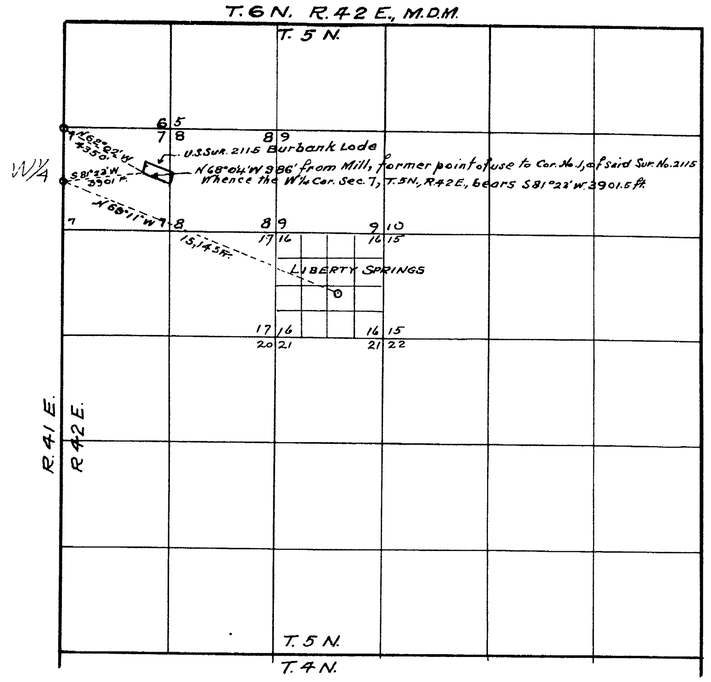

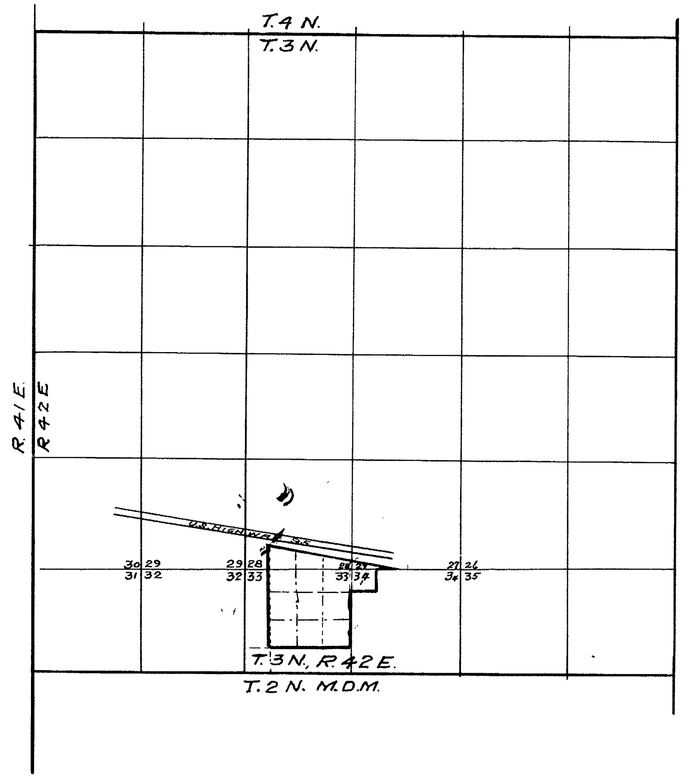

STATE of Nevada } SS
COUNTY of NYE }

I, C.A. Liddell, being first duly sworn, depose and say that this map, consisting of one sheet, has been correctly drawn to the designated scale from field notes of a survey, made by me between the 25th and 30th day of October, 1956, and notes on an official map of U.S. Sur. No. 2115 Burbank No. 1 lode, and a blue line print of the survey of the PIPE LINE from Liberty Springs No. 296 made Aug. 30, 1907 by R.G. Griswold; that it truly and correctly represents the proposed land to be irrigated. The extent and location of the works to be used to divert water from Liberty Springs, in Nye County, by VICTOR and DOMENICO LAMBERTUCCI, will depend upon the quantity of water to be developed. At present a iron pipe, reported to be 2½ in. in diam. delivers what appears to be the total flow from the Springs, to a tank about one half mile down the canyon below the spring. The overflow from the tank, about 2000 gal. capacity, measured 0.0033 cu. ft. per second. No resrvoirs or basins, or any other works will cross or connect with the proposed works. The areas to be irrigated are shown, by 40-acre subdivisions, correctly on the map.

C.A. Liddell
State Water Right Surveyor.

Subscribed and sworn to before me this 2nd day of November, 1956.

[signature], My commission expires 4.6.57
Notary Public in and Nye County, Nevada.

SCALE 1 IN = 4000 FT.



FILED
NOV 1956
STATE ENGINEER'S OFFICE

MAP
TO
ACCOMPANY APPLICATION
OF
VICTOR and DOMENICO LAMBERTUCCI
TO
APPROPRIATE WATERS
OF
LIBERTY SPRINGS
FOR
IRRIGATION and DOMESTIC USE
NYE COUNTY ~ NEVADA.

24173 19363 File under 16860