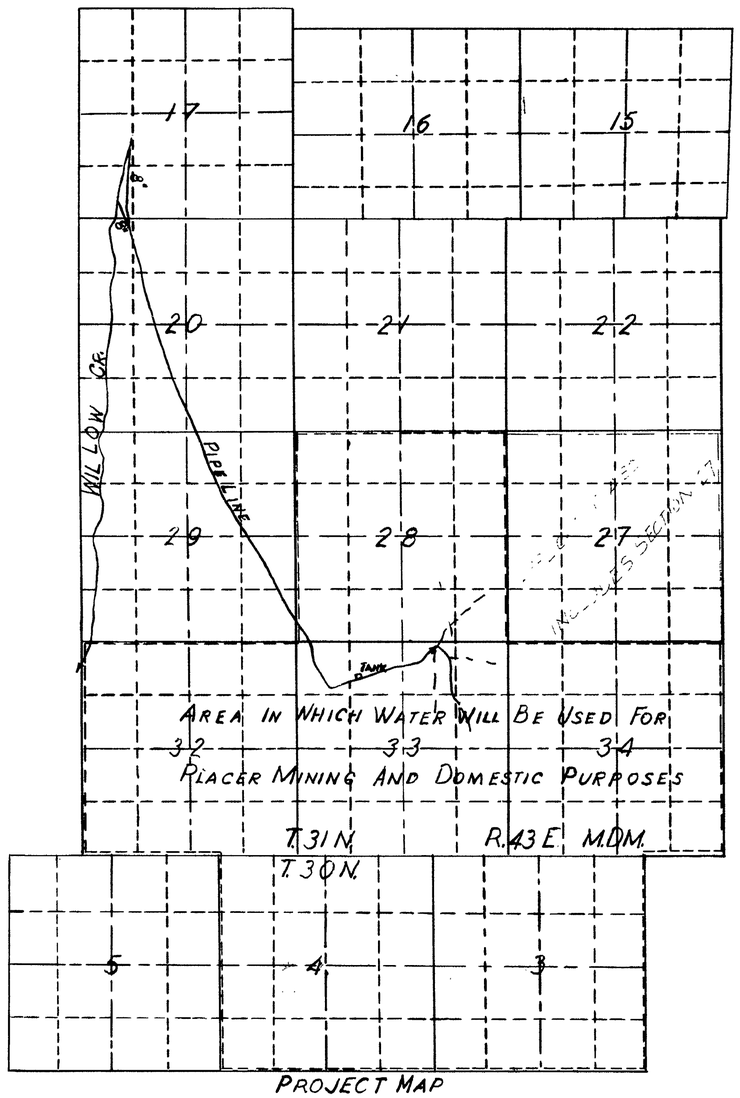

PROJECT MAP
COMPILED FROM MINE MAPS, GENERAL LAND OFFICE PLATS, AND FIELD NOTES OF A SURVEY
SCALE 1" = 1980'
Scale should be not less than 1000 feet to the inch

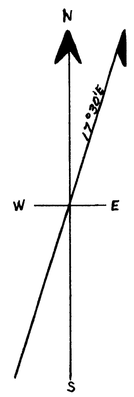

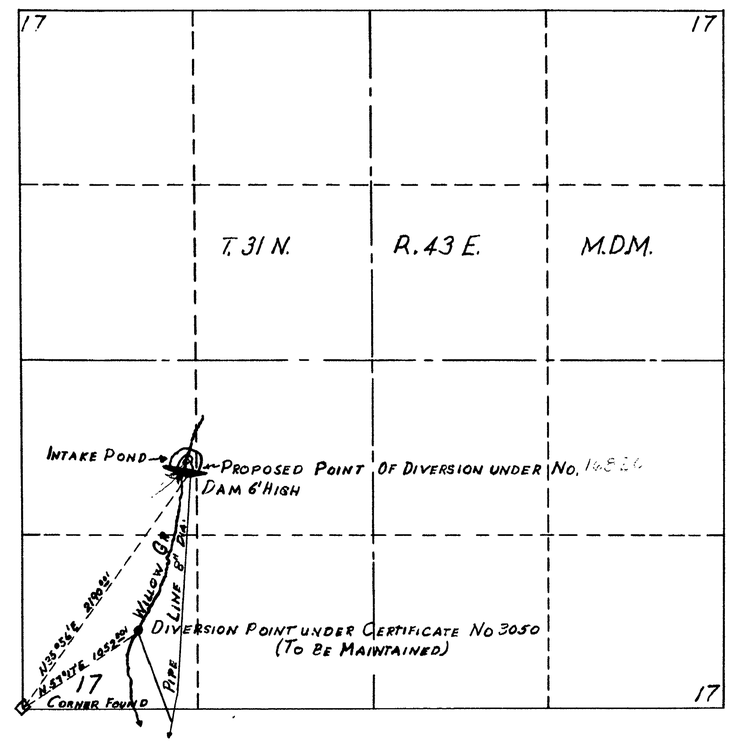

STATE OF NEVADA }
COUNTY OF HUMBOLDT } SS

I, RICHARD M. BLACK, BEING FIRST DULY SWORN, DEPOSE AND SAY THAT THIS MAP, HAS BEEN CORRECTLY DRAWN TO THE DESIGNATED SCALE FROM FIELD NOTES OF A SURVEY MADE BY ME ON THE 15TH DAY OF JANUARY 1956, THAT IT TRULY AND CORRECTLY REPRESENTS THE LOCATION AND EXTENT OF PROPOSED WORKS USED TO DIVERT WATER FROM WILLOW CREEK, IN LANDER COUNTY BY CHARLES L. CALDWELL FOR PLACER MINING AND DOMESTIC PURPOSES. THAT THE PROPOSED POINT OF DIVERSION, THE LOCATION OF THE AREA PROPOSED TO PLACER MINE, THE APPROXIMATE SIZE OF THE DIVERTING CONDUIT, AND THE NAMES OF ALL OTHER WORKS OR STREAMS WHICH ARE CROSSED BY OR CONNECTED WITH SAID WORKS, ARE FULLY AND CORRECTLY DESIGNATED, HEREON.

Richard M. Black
STATE WATER RIGHT SURVEYOR

SUBSCRIBED AND SWORN TO BEFORE ME THIS 30th DAY OF JANUARY, 1956.

[signature]
NOTARY PUBLIC IN AND FOR HUMBOLDT COUNTY, NEVADA.

[illegible] 1957

0 1 2 3 4 5 6 9 12 18 24 HUNDRED FT
SCALE 1" = 600'

MAP
TO ACCOMPANY APPLICATION TO APPROPRIATE WATER FOR PLACER MINING BY CHARLES L. CALDWELL WILLOW CREEK LANDER COUNTY NEVADA

FILED
Feb 9, 1956
STATE ENGINEER'S OFFICE

OFFICE
STATE ENGINEER
1956 FEB 9 AM 10 04

16820