STATE OF NEVADA
COUNTY OF ORMSBY } SS.

I, WILLIAM J. JOHNSTONE, BEING FIRST DULY SWORN, DEPOSE AND SAY THAT THIS MAP, CONSISTING OF ONE SHEET, HAS BEEN CORRECTLY DRAWN TO THE DESIGNATED SCALE FROM FIELD NOTES OF A SURVEY MADE UNDER MY SUPERVISION AND DIRECTION AND COMPLETED ON THE 14th DAY OF JANUARY, 1955, THAT IT TRULY AND CORRECTLY REPRESENTS THE LOCATION AND EXTENT OF THE WORKS USED TO CHANGE THE POINT OF DIVERSION, MANNER AND PLACE OF USE OF THE WATERS OF EDGEWOOD CREEK HERETOFORE APPROPRIATED UNDER CLAIM OF VESTED RIGHT IN DOUGLAS COUNTY BY PLACERVILLE LBR. CO.; THAT ALL OTHER WORKS OR STREAMS WHICH ARE CROSSED BY OR CONNECTED WITH SAID WORKS ARE CORRECTLY SHOWN AND DESIGNATED HEREON.

William J. Johnstone
STATE WATER RIGHT SURVEYOR

SUBSCRIBED AND SWORN TO BEFORE ME THIS 25th DAY OF January, 1955.

NOTARY PUBLIC IN AND FOR ORMSBY COUNTY, NEVADA

My Commission Expires July 6, 1957

OWNERSHIP AND PLACE OF USE.

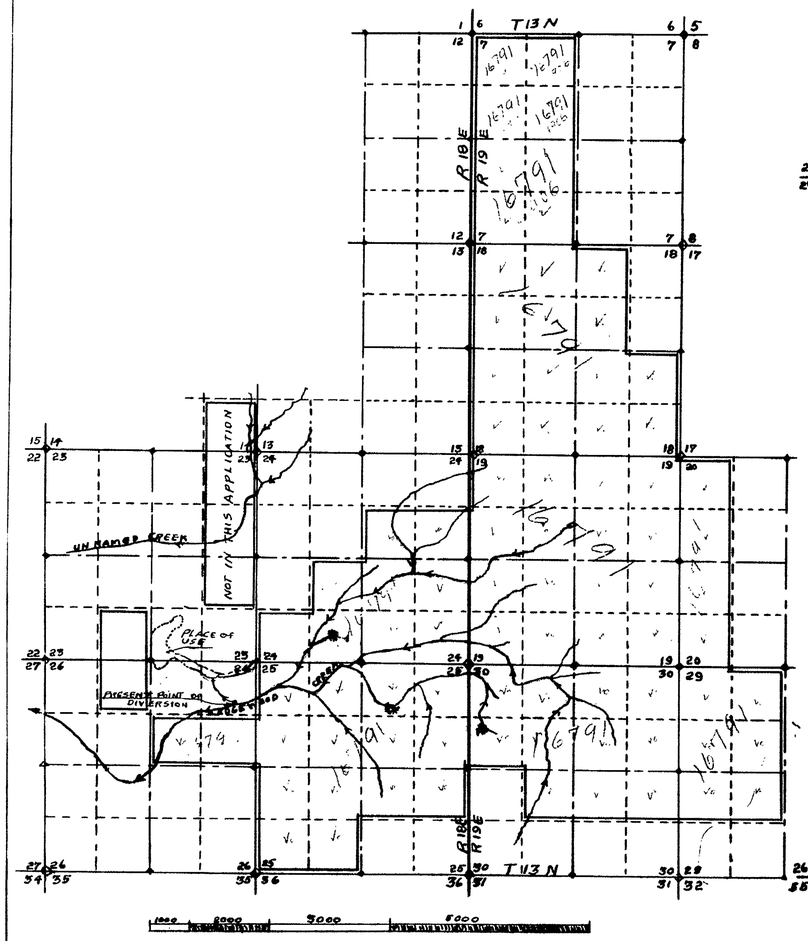

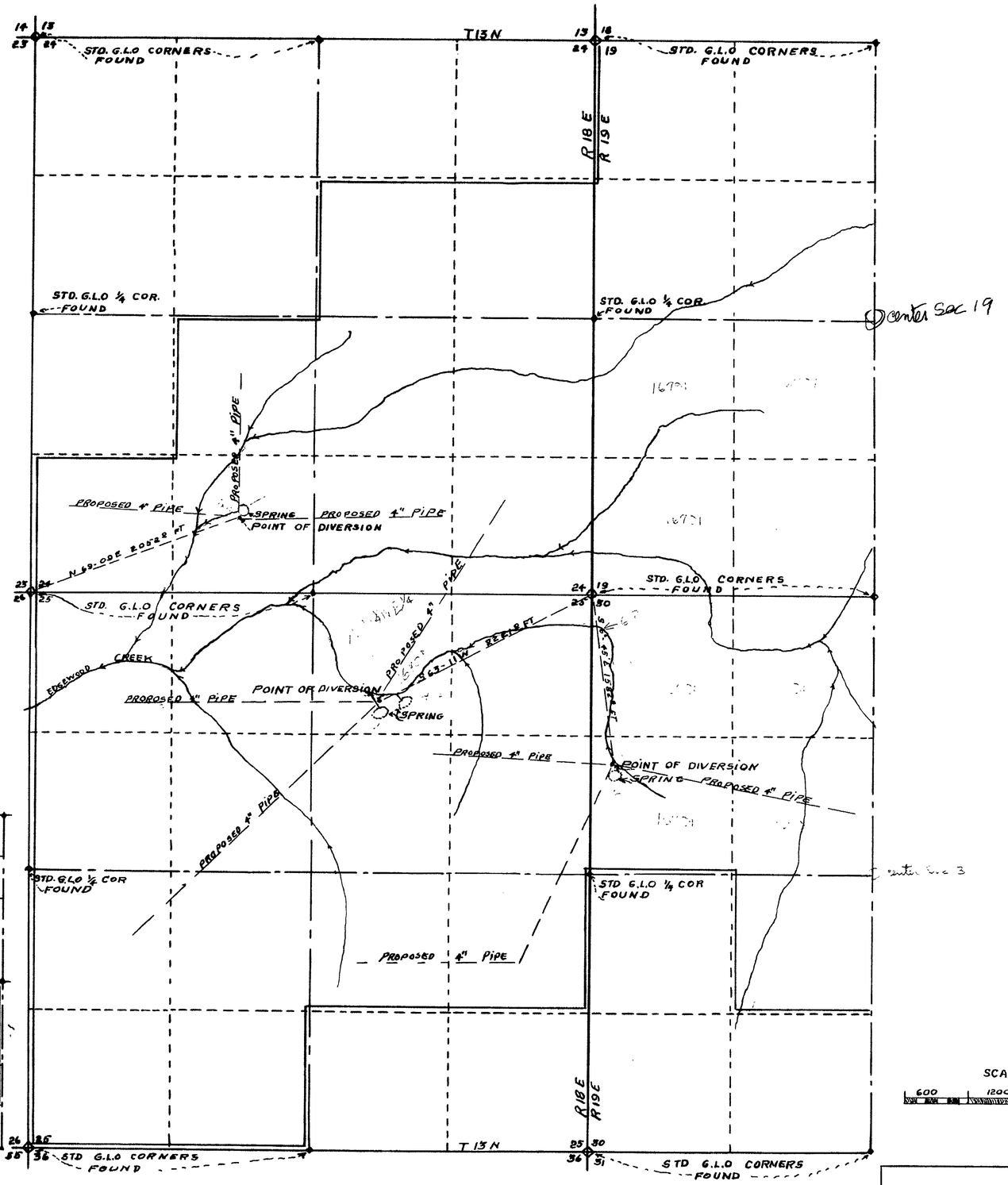

ALL CORNERS ARE STANDARD G.L.O BRASS CAPS

FILED
MAY 10, 1965
STATE ENGINEER'S OFFICE

STATE ENGINEER

MAP
TO ACCOMPANY APPLICATION TO CHANGE POINT OF DIVERSION, MANNER AND PLACE OF USE FROM AGRICULTURAL TO QUASI-MUNICIPAL BY PLACERVILLE LUMBER CO. IN EDGEWOOD CREEK

Proof 02328

16906-16907-16908

Place in 16791 - 16473-16474-16475

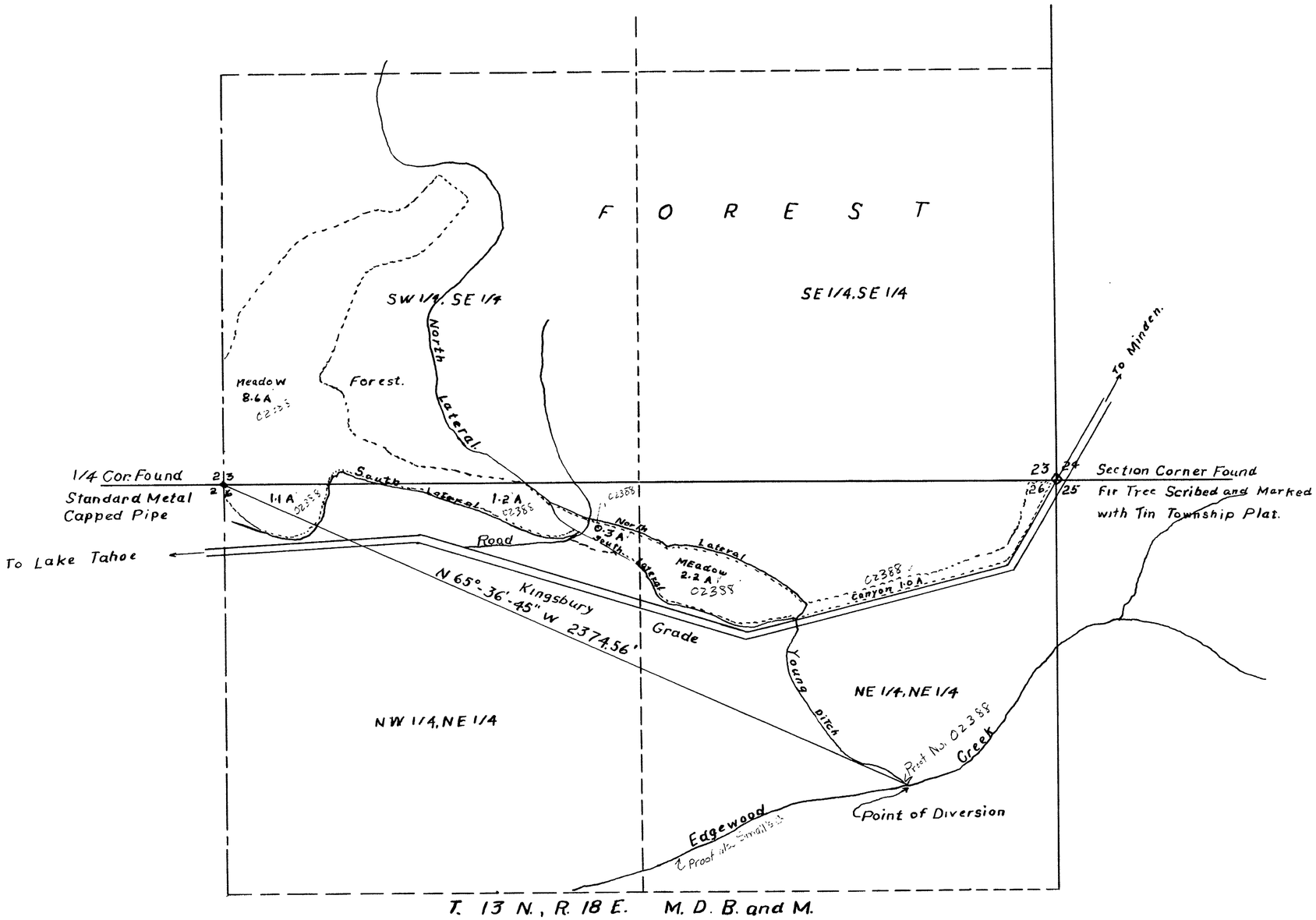

STATE OF NEVADA
COUNTY OF ORMSBY } S.S.

I, William J. Johnstone being first duly sworn depose and say that this map has been traced from a map prepared by J.A. Millar, Nevada State Water Right Surveyor, and on file in The Nevada State Engineers Office as File No. 02388. and Carries The following signed certification

I, J. A. Millar being first duly sworn, depose and say that this map has been correctly drawn to the designated scale from field notes of a survey made by me on and during October, 14 and 15, 1952; that it correctly represents the location and extent of the work used to divert water from Edgewood Creek in Douglas County, Nevada by Lloyd A. Shellabarger for irrigation purposes. That all other works or streams which are crossed by or connected with said works, and the boundary, area and kind of culture of lands irrigated are correctly shown and designated hereon.

Signed J. A. Millar
State Water Right Surveyor

Subscribed and sworn to before me this 24th of October, 1952

Notary Public in and for Ormsby County, NEV.

William J. Johnstone P.E. 314

Subscribed and Sworn to before me This 10th Day Of May, 1955

Notary Public in and for Ormsby County

My Commission Expires July 6, 1957

MAP

TO ACCOMPANY APPLICATION TO CHANGE POINT OF DIVERSION, MANNER AND PLACE OF USE FROM AGRICULTURAL TO QUASI-MUNICIPAL BY PLACERVILLE LUMBER CO. IN EDGEWOOD CREEK

Scale :- 1 inch = 200 feet.

FILED
MAY 10, 1955
STATE ENGINEER'S OFFICE

16906-16907-16908

Place in → 16791-16473-16474-16475

STATE OF NEVADA }
COUNTY OF ORMSBY } S.S.

I ROBERT H. BARRETT BEING FIRST DULY SWORN DEPOSE AND SAY THAT THIS MAP CONSISTING OF TWO SHEETS HAS BEEN CORRECTLY DRAWN TO THE DESIGNATED SCALE FROM FIELD NOTES OF A SURVEY MADE BY ME DURING JUNE 7TH. TO 12TH. 1955 THAT IT TRULY AND CORRECTLY REPRESENTS THE LOCATION AND EXTENT OF THE WORKS USED TO CHANGE THE POINT OF DIVERSION, MANNER AND PLACE OF USE, OF THE WATERS OF EDGEWOOD CREEK HERETOFORE APPROPRIATED UNDER CLAIM OF VESTED RIGHT IN DOUGLAS COUNTY BY PLACERVILLE LUMBER CO. THAT ALL OTHER WORKS OR STREAMS WHICH ARE CROSSED BY OR CONNECTED WITH SAID WORKS ARE CORRECTLY SHOWN AND DESIGNATED HEREON

Robert H Barrett
STATE WATER RIGHT SURVEYOR

SUBSCRIBED AND SWORN TO BEFORE ME THIS 7th DAY OF July 1955

C E Mills
NOTARY PUBLIC IN AND FOR ORMSBY COUNTY, NEVADA

My Commission Expires July 6, 1957

OWNERSHIP AND PLACE OF USE

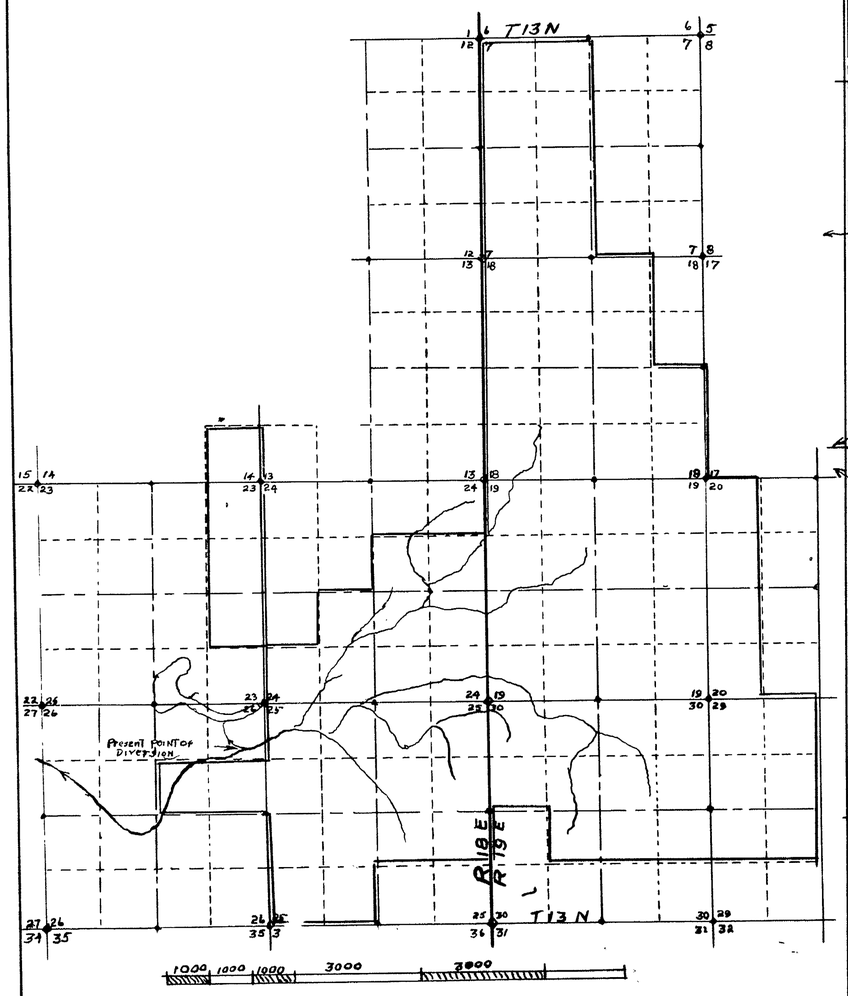



ALL CORNERS SHOWN ARE STD. GLO BRASS CAPS.

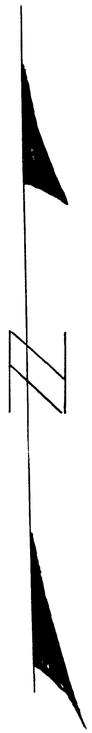

SCALE 1" = 600.00 FT.
600 1200 1200

FILED
JUL 7 1955
STATE ENGINEER'S OFFICE

OFFICE
STATE ENGINEER

1955 JUL 7 AM 8 47

MAP
TO ACCOMPANY APPLICATION TO CHANGE POINT OF DIVERSION, MANNER AND PLACE OF USE FROM AGRICULTURAL TO QUASI-MUNICIPAL (SUBDIVISION) PLACERVILLE LUMBER CO. IN EDGEWOOD CREEK

16906-16907-16908 Place in 16679-16473-16474-16475