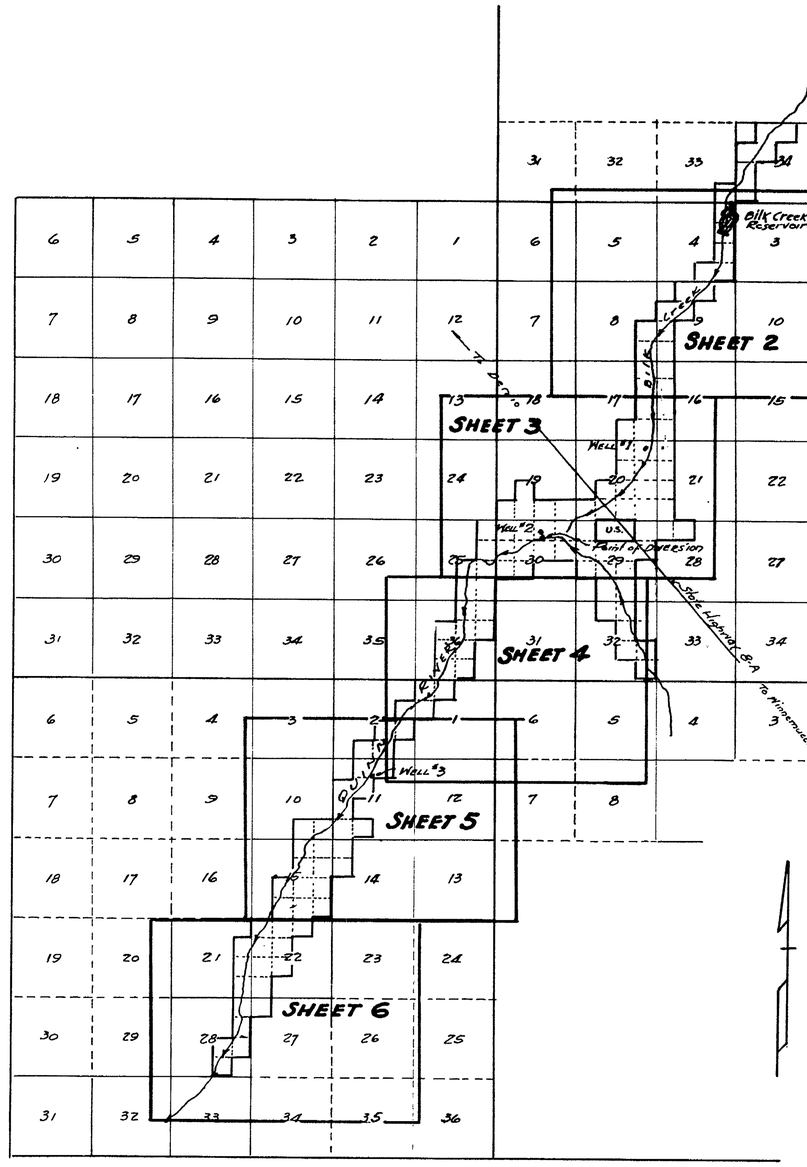

QUINN RIVER CROSSING RANCH
INDEX MAP
Scale 1" = 1 mile

	Sec.	Subdivision	Twp.	Rge.	Acreage	Culture
*	20	S½ NE¼	43N	32E	60.98	Alfalfa
*	20	NW¼ SW¼	"	"	4.22	"
*	20	N½ SE¼	"	"	51.19	"
*	20	SE¼ SE¼	"	"	0.99	"
*	20	S½ SW¼	"	"	39.92	Meadow Hay
		Total in Section			177.30	
*	19	NE¼ SW¼	43N	32E	17.86	Pasture & Meadow
*	19	S½ SW¼	"	"	56.40	" "
*	19	S½ SE¼	"	"	30.67	" "
		Total in Section			105.07	
*	30	N½ NW¼	43N	32E	75.16	Pasture & Meadow
	30	S½ NW¼	"	"	53.92	" "
*	30	N½ NE¼	"	"	58.93	" "
	30	S½ NE¼	"	"	39.02	" "
	30	N½ SW¼	"	"	30.60	Meadow
	30	SW¼ SW¼	"	"	9.01	"
		Total in Section			266.66	
*	25	NE¼ NE¼	43N	31E	16.95	Pasture & Meadow
	25	SE¼ NE¼	"	"	30.66	" "
	25	N½ SE¼	"	"	52.63	Meadow
	25	S½ SE¼	"	"	71.33	Pasture & Meadow
		Total in Section			171.57	
	29	NW¼ NW¼	43N	32E	12.13	Pasture & Meadow
	29	SW¼ NW¼	"	"	16.78	Pasture
	29	N½ SW¼	"	"	38.16	"
	29	NW¼ SE¼	"	"	1.65	"
	29	SW¼ SE¼	"	"	14.22	"
	29	SE¼ SW¼	"	"	2.89	"
		Total in Section			83.83	
	32	NW¼ NW¼	43N	32E	2.81	Pasture
		Total in Section			2.81	
	36	N½ NE¼	43N	31E	51.94	Meadow & Pasture
	36	S½ NE¼	"	"	40.11 ~~36.59~~	" "
	36	NW¼ SE¼	"	"	23.40	" "
	36	NE¼ SW¼	"	"	16.21	" "
	36	SE¼ SW¼	"	"	40.00	Pasture
	36	SW¼ SE¼	"	"	9.59	"
		Total in Section			177.11	
	1	N½ NW¼	42N	31E	58.13	Pasture
	1	SW¼ NW¼	"	"	30.76	"
		Total in Section			88.89	
	2	SE¼ NE¼	42N	31E	36.30	Pasture
	2	N½ SE¼	"	"	55.63	"
	2	SW¼ SE¼	"	"	27.29	"
	2	SE¼ SW¼	"	"	7.36	"
		Total in Section			126.58	
		TOTAL				1966.48

Sec.	Subdivision	Twp.	Rge.	Acreage	Culture
11	NW¼ NW¼	42N	31E	30.78	Pasture
11	NE¼ NW¼	"	"	26.63	Pasture & Hay
11	SW¼ NW¼	"	"	7.28	Pasture
11	SE¼ NW¼	"	"	17.03	"
11	NW¼ SW¼	"	"	28.11	"
11	SW¼ SW¼	"	"	40.00	"
	Total in Section			150.83	
10	S½ SE¼			46.81	Pasture & Meadow
	Total in Section			46.81	
14	W½ NW¼	42N	31E	75.17	Pasture & Meadow
	Total in Section			75.17	
15	N½ NE¼	42N	31E	72.41	Pasture & Meadow
15	S½ NE¼	"	"	72.27	" "
15	N½ SE¼	"	"	77.32	" "
15	NE¼ SW¼	"	"	3.23	Pasture
15	S½ SE¼	"	"	51.94	Pasture & Meadow
15	SE¼ SW¼	"	"	33.74 ~~31.48~~	Meadow
	Total in Section			308.35	
22	N½ NW¼	42N	31E	63.90	Meadow
22	NW¼ NE¼	"	"	11.00	"
22	S½ NW¼	"	"	48.38	"
22	N½ SW¼	"	"	45.24	"
22	SW¼ SW¼	"	"	9.68	"
	Total in Section			178.20	
21	E½ SE¼	42N	31E	8.33	Meadow
	Total in Section			8.33	
28	NE¼ NE¼	42N	31E	5.04	Meadow
	Total in Section			5.04	

* Irrigated from Bilk Creek only.
All other lands irrigated from Bilk Creek and Quinn River.

Certificate No. Issued

Certificate No. Issued

FILED
Aug. 20, 1955
STATE ENGINEER'S OFFICE

State of Nevada }
County of Pershing } ss

I, Robert S. Leighton, being first duly sworn, depose and say that this map consisting of sheets numbered from 1 to 6, inclusive, has been correctly drawn to the designated scale from field notes of a survey made under my supervision between June 29 and July 28, 1955; that it truly and correctly represents the location and extent of works used to divert water from Quinn River and Bilk Creek, in Humboldt County by E. H. HELLER, for irrigation purposes under applications 13420 & 13421. That the points of diversion, location of diverting channels, location and extent of lands owned or controlled by the applicant upon which water applied for under applications 13420 & 13421 is used, together with area and kind of culture in each 40 Acre subdivision are fully designated thereon.

Robert S. Leighton
State Water Right Surveyor

Subscribed and sworn before me this 13th day of Aug. 1955
Mary Helen Massucci
Notary Public in and for Pershing County, Nev.
My commission expires [illegible]

1955 AUG 20 AM 9 30
OFFICE
STATE ENGINEER

MAP TO ACCOMPANY PROOF OF BENEFICIAL USE UNDER APPLICATIONS 13420 & 13421 BY E. H. HELLER FROM WATERS OF QUINN RIVER AND BILK CREEK.

QUINN RIVER CROSSING RANCH SHEET 1 of 6

13420-13421 PLACE IN 16744-16745-16746

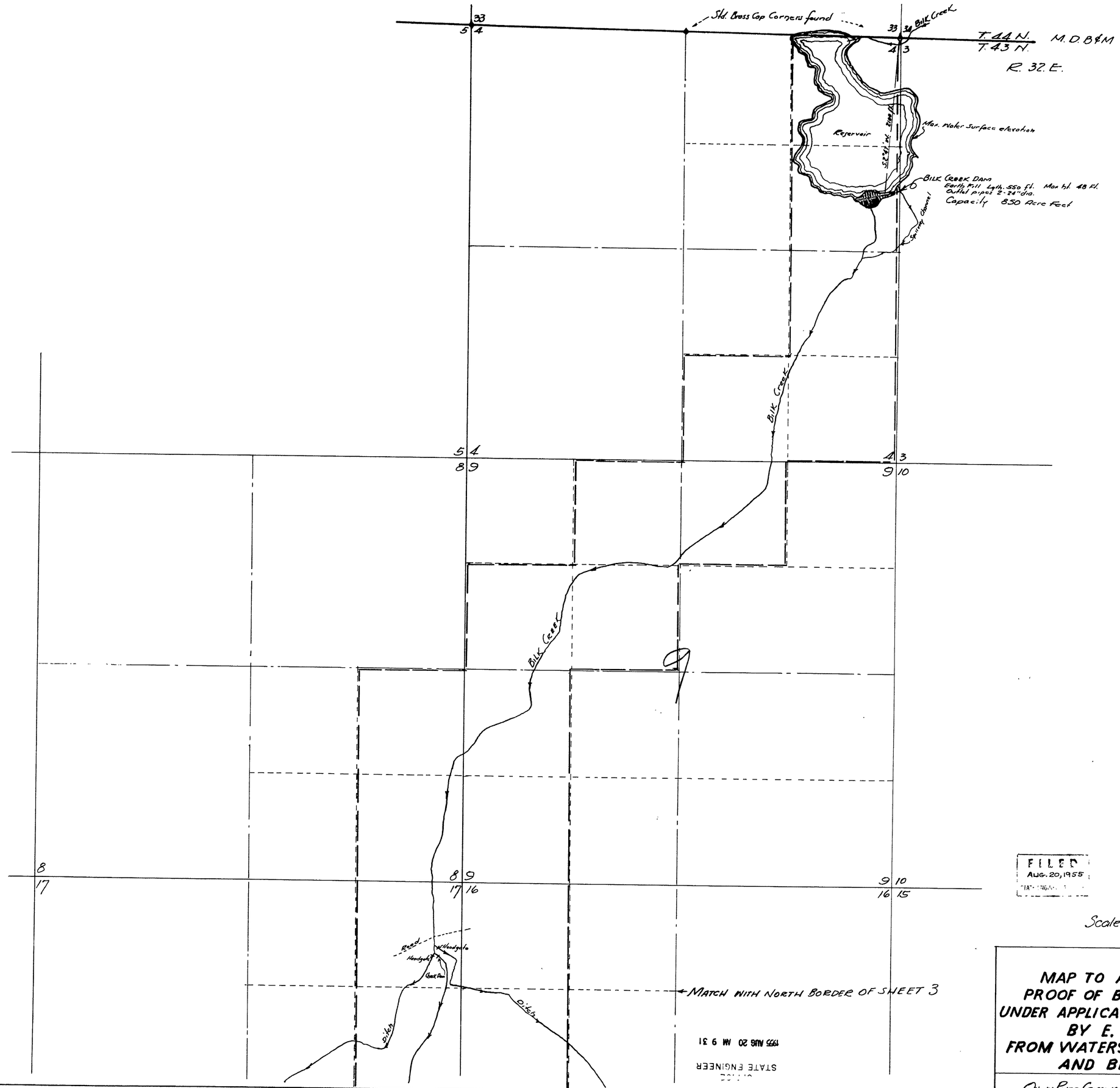

FILED
AUG. 20, 1955
STATE ENGINEER

Scale 1" = 600'

STATE ENGINEER
1955 AUG 20 AM 9 31

MAP TO ACCOMPANY
PROOF OF BENEFICIAL USE
UNDER APPLICATIONS 13420 & 13421
BY E. H. HELLER
FROM WATERS OF QUINN RIVER
AND BILK CREEK

QUINN RIVER CROSSING RANCH - SHEET 2 of 6

13420-13421 PLACE IN 23 16744-16745-16746

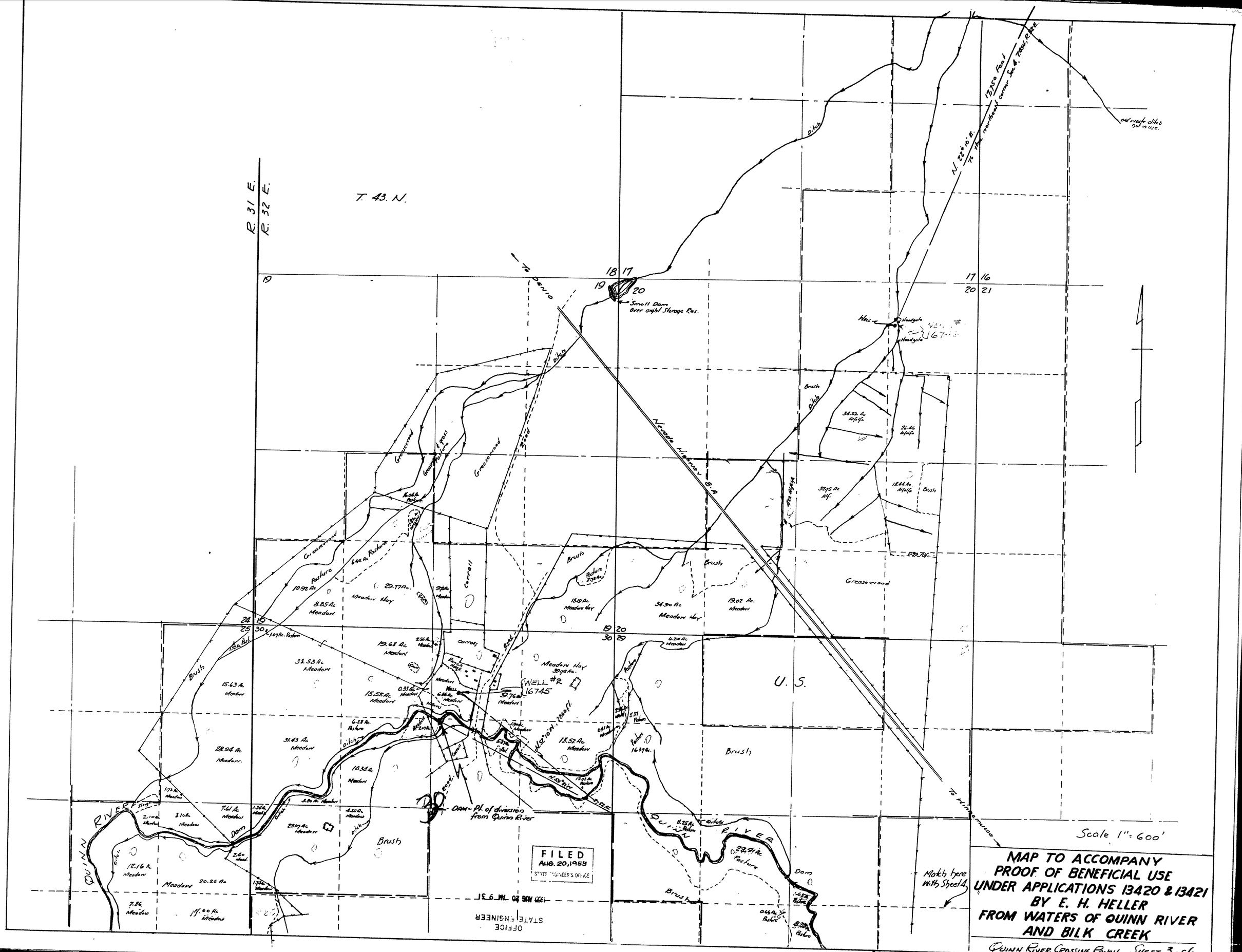

MAP TO ACCOMPANY
PROOF OF BENEFICIAL USE
UNDER APPLICATIONS 13420 & 13421
BY E. H. HELLER
FROM WATERS OF QUINN RIVER
AND BILK CREEK

QUINN RIVER CROSSING RANCH SHEET 3 of 6

13420-13421 PLACE IN FILE 16744-16745-16746

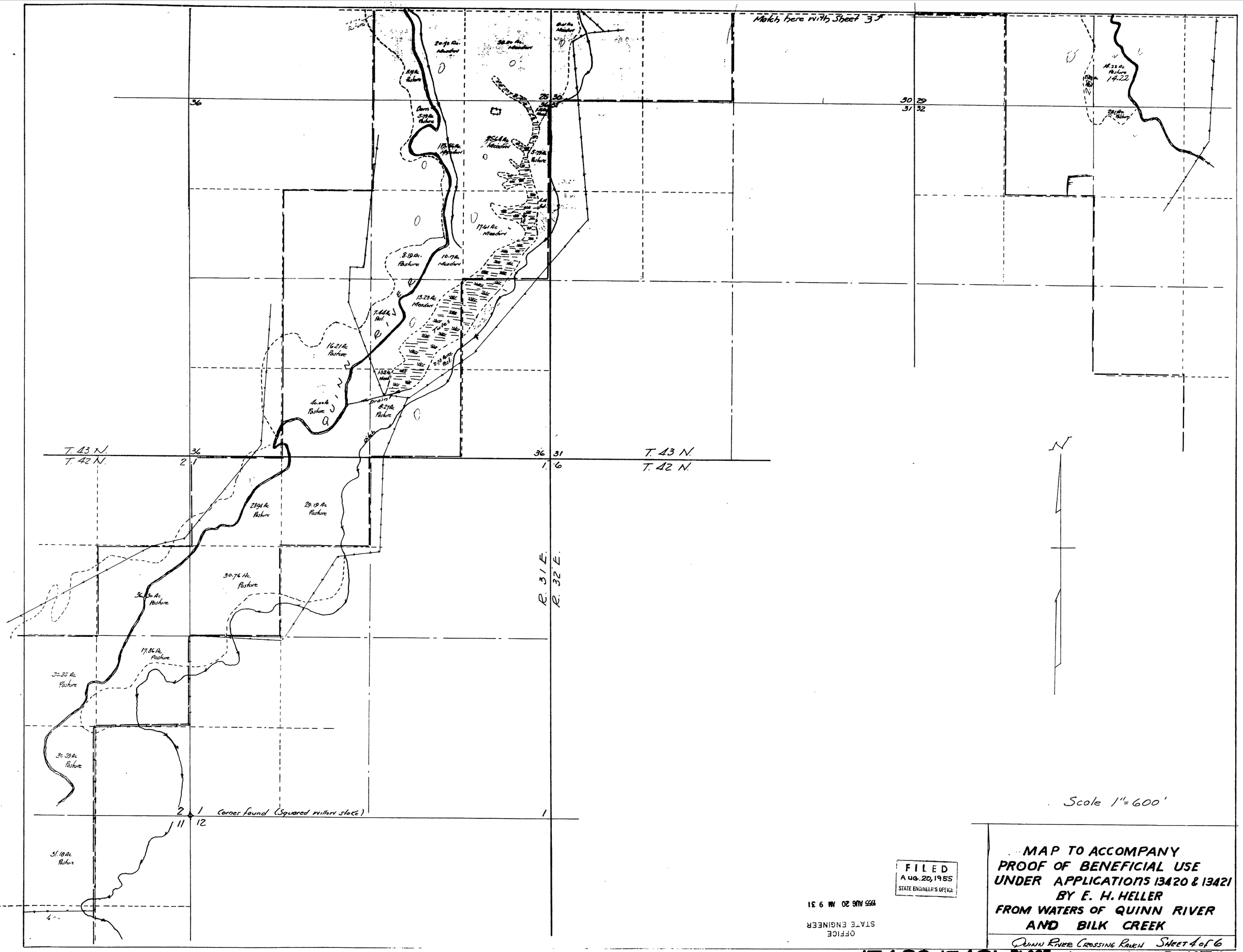

Scale 1" = 600'

MAP TO ACCOMPANY
PROOF OF BENEFICIAL USE
UNDER APPLICATIONS 13420 & 13421
BY E. H. HELLER
FROM WATERS OF QUINN RIVER
AND BILK CREEK

QUINN RIVER CROSSING RANCH SHEET 4 of 6

FILED
AUG. 20, 1955
STATE ENGINEER'S OFFICE

OFFICE
STATE ENGINEER
1955 AUG 20 AM 9 31

13420-13421 PLACE IN 16744-16745-16746

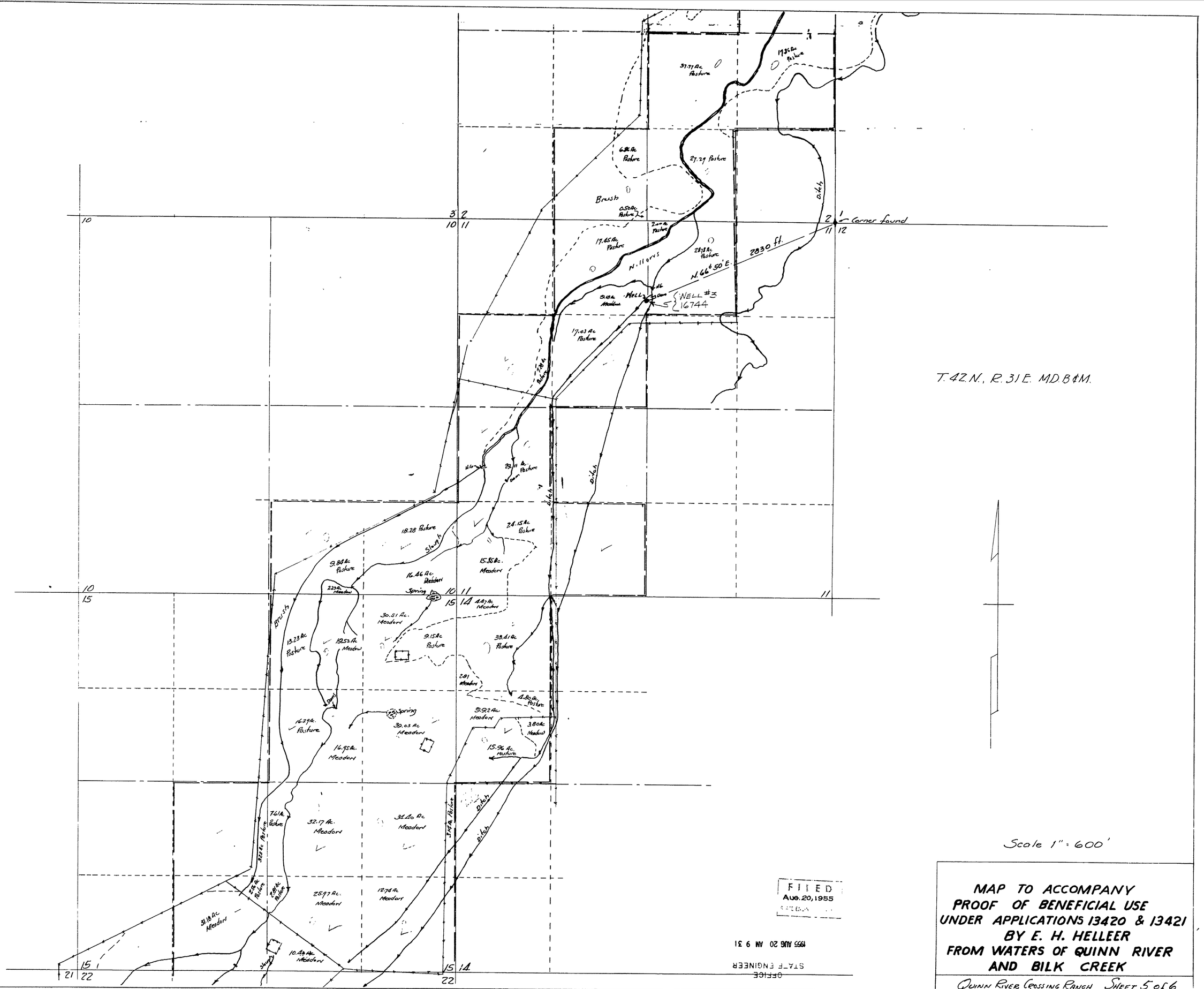

FILED
Aug. 20, 1955

1955 AUG 20 AM 9 31
STATE ENGINEER
OFFICE

MAP TO ACCOMPANY
PROOF OF BENEFICIAL USE
UNDER APPLICATIONS 13420 & 13421
BY E. H. HELLEER
FROM WATERS OF QUINN RIVER
AND BILK CREEK

QUINN RIVER CROSSING RANCH SHEET 5 of 6

13420-13421 PLACE IN 16744-16745-16746

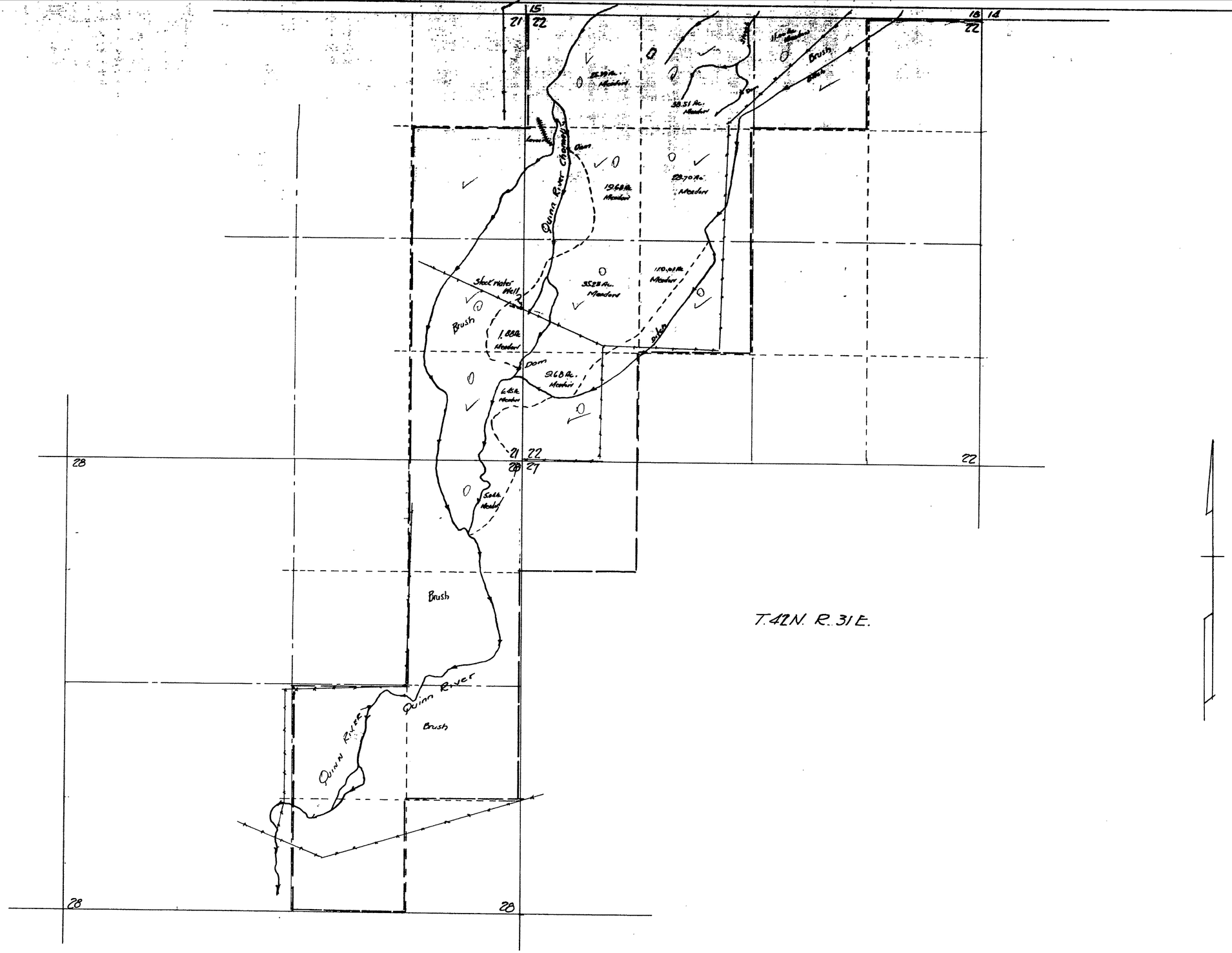

T.42N. R.31E.

Scale 1" = 600'

FILED
AUG. 20, 1955
STATE ENGINEER'S OFFICE

1955 AUG 20 AM 9 31
OFFICE
STATE ENGINEER

MAP TO ACCOMPANY
PROOF OF BENEFICIAL USE
UNDER APPLICATIONS 13420 & 13421
BY E. H. HELLER
FROM WATERS OF QUINN RIVER
AND BILK CREEK

QUINN RIVER CROSSING RANCH SHEET 6 of 6

13420-13421 PLACE IN → 16744-16745-16746