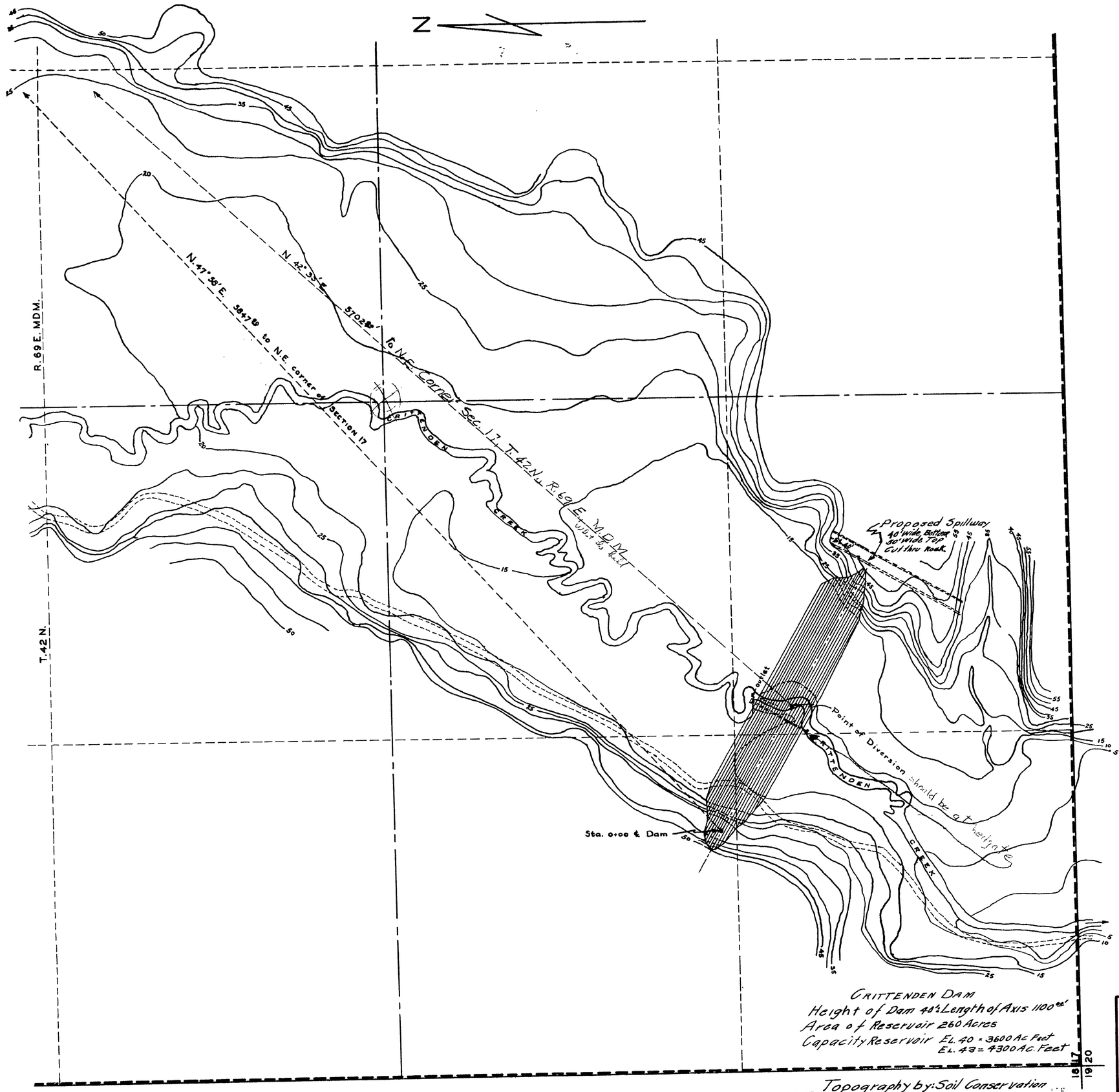

Topography by: Soil Conservation Service.

STATE OF NEVADA } ss.
COUNTY OF ELKO }

I, W.H. Settelmeyer, being first duly sworn, depose and say that this map, consisting of 4 sheets, numbered from 1 to 4 inclusive, has been correctly drawn to the designated scale from field notes of a survey made under my direction and supervision, and completed on the 3rd. day of November, 1955; that it truly and correctly represents the proposed location and extent of the works to be used to divert water from Crittenden Creek in Elko County by Gamble Ranch Inc. for storage purposes. That the proposed point of diversion, the approximate location and size of the diversion dam, all reservoirs or basins, the location and names of all other works, are fully and correctly designated thereon.

W.H. Settelmeyer
State Water Right Surveyor

Subscribed and sworn before me this 27th day of December 1955

Joseph D. McDaniel
Notary Public in and for Elko County

SCALE 1" = 200'

MAP

TO ACCOMPANY APPLICATION TO APPROPRIATE WATER FOR STORAGE PURPOSES BY GAMBLE RANCH INC. FROM CRITTENDEN CREEK IN ELKO COUNTY NEVADA

SHEET 1 OF 4 SHEETS

FILED JAN 17 1956 STATE ENGINEER'S OFFICE

J-27 16676

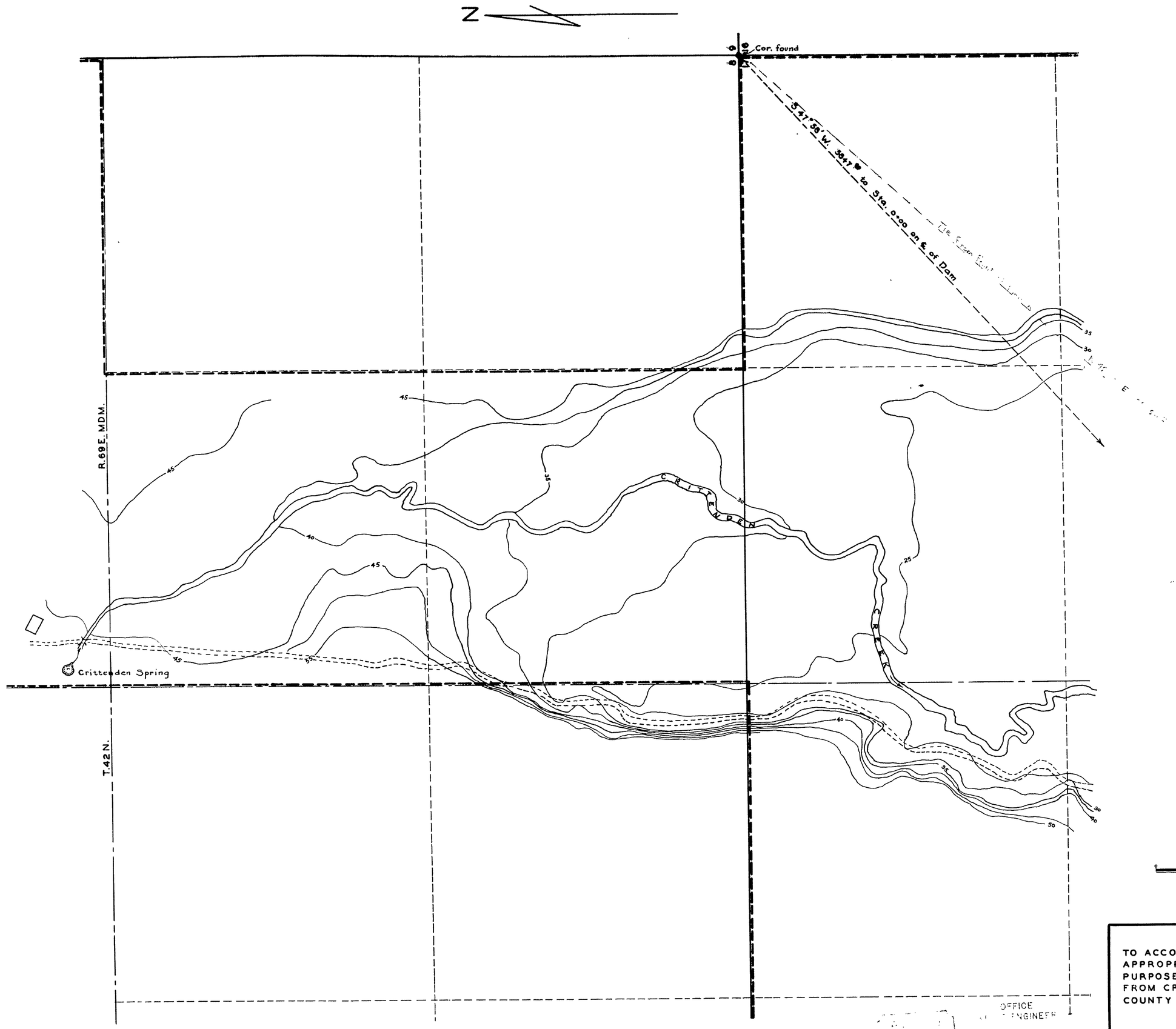

SCALE 1"=200'

MAP

TO ACCOMPANY APPLICATION TO APPROPRIATE WATER FOR STORAGE PURPOSES BY GAMBLE RANCH INC. FROM CRITTENDEN CREEK IN ELKO COUNTY NEVADA

SHEET 2 OF 4 SHEETS

OFFICE ENGINEER
1956 JAN 4 AM 10 11

J-27 16676

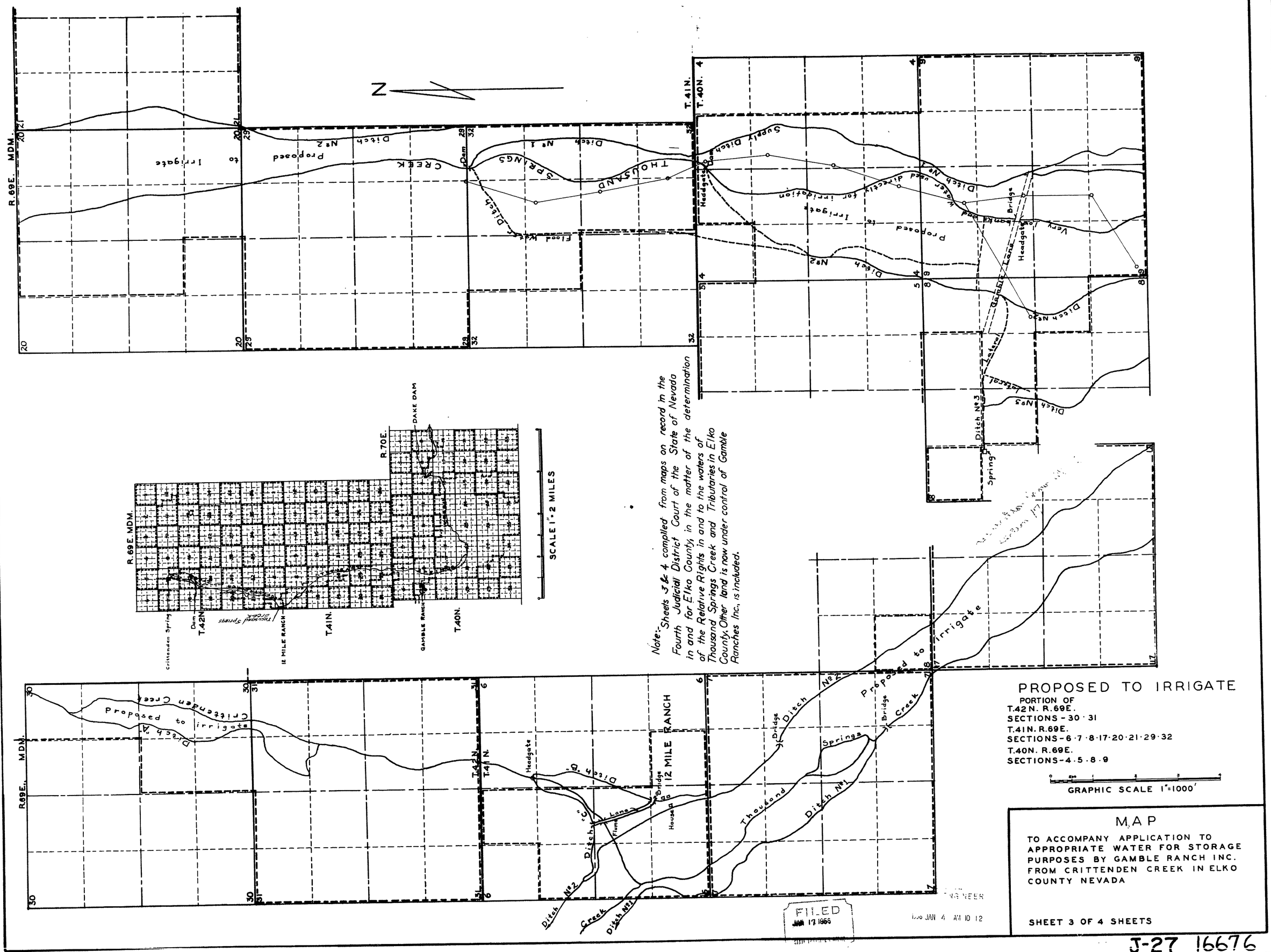

Note:- Sheets 3 & 4 compiled from maps on record in the Fourth Judicial District Court of the State of Nevada in and for Elko County, in the matter of the determination of the Relative Rights in and to the waters of Thousand Springs Creek and Tributaries in Elko County. Other land is now under control of Gamble Ranches Inc., is included.

PROPOSED TO IRRIGATE

PORTION OF
T.42N. R.69E.
SECTIONS - 30 · 31
T.41N. R.69E.
SECTIONS - 6 · 7 · 8 · 17 · 20 · 21 · 29 · 32
T.40N. R.69E.
SECTIONS - 4 · 5 · 8 · 9

GRAPHIC SCALE 1"=1000'

MAP

TO ACCOMPANY APPLICATION TO APPROPRIATE WATER FOR STORAGE PURPOSES BY GAMBLE RANCH INC. FROM CRITTENDEN CREEK IN ELKO COUNTY NEVADA

SHEET 3 OF 4 SHEETS

FILED
JAN 17 1966

JAN 4 AM 10 12

J-27 16676

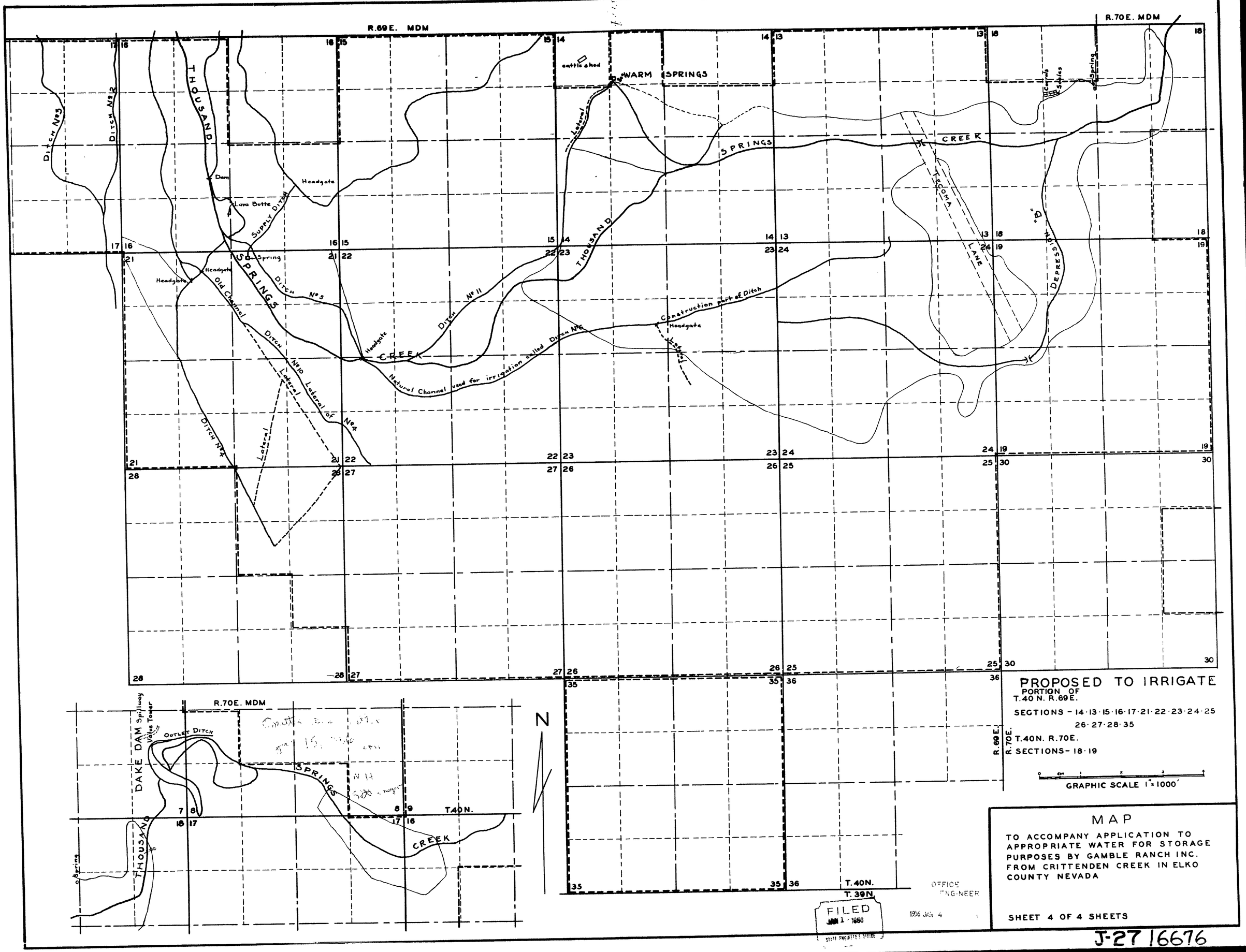

MAP

TO ACCOMPANY APPLICATION TO APPROPRIATE WATER FOR STORAGE PURPOSES BY GAMBLE RANCH INC. FROM CRITTENDEN CREEK IN ELKO COUNTY NEVADA

SHEET 4 OF 4 SHEETS

J-27 16676