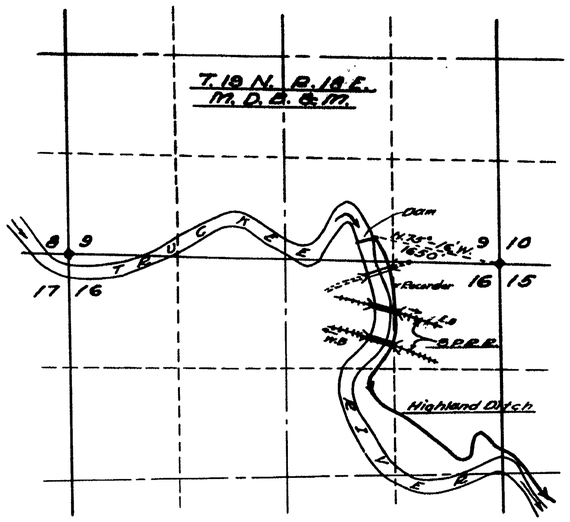

HIGHLAND DITCH
POINT OF DIVERSION

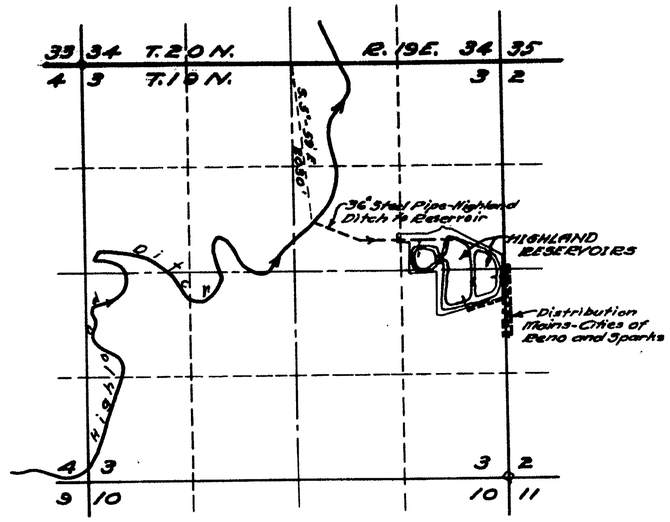

HIGHLAND DITCH
POINT OF DELIVERY
After Transfer



SKETCH SHOWING SECTIONS IN WHICH DOMESTIC WATER IS DELIVERED THROUGH MAINS OF SIERRA PACIFIC POWER COMPANY
Scale:- 1 Inch = 1 Mile

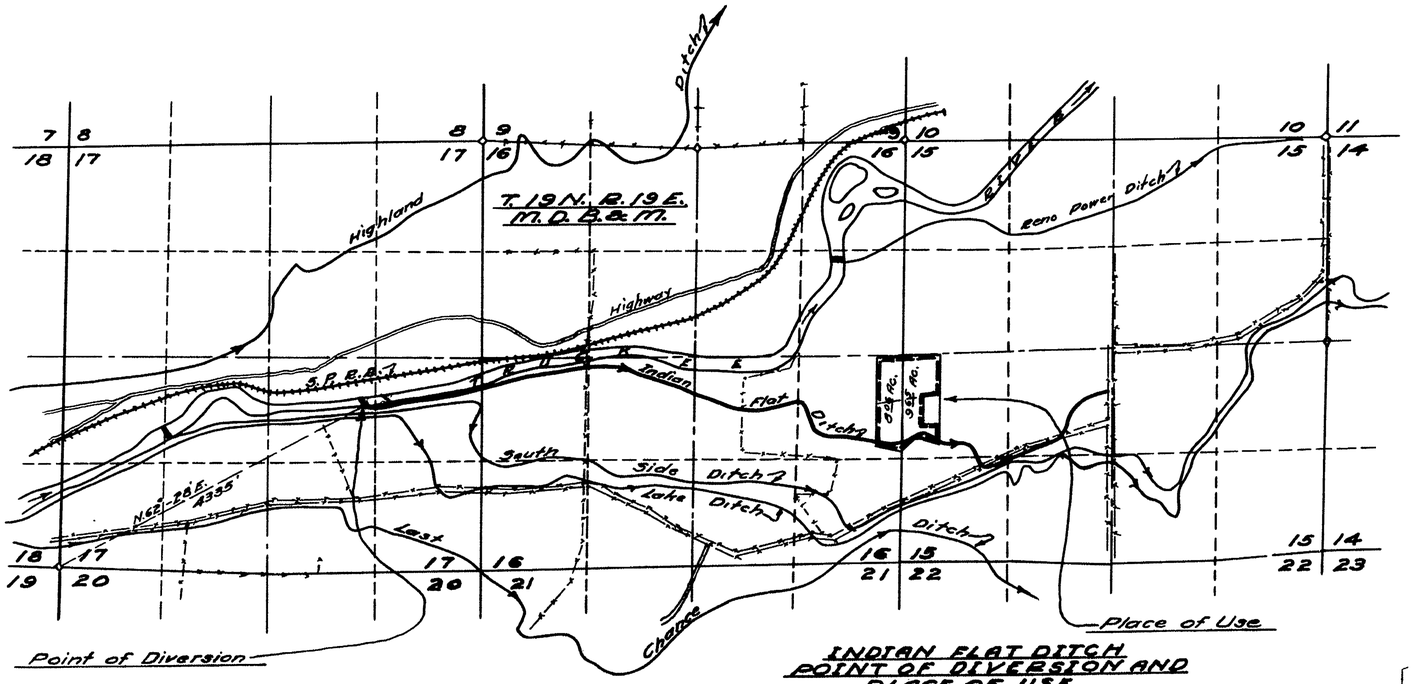

INDIAN FLAT DITCH
POINT OF DIVERSION AND
PLACE OF USE
Before Transfer

Tie to Point of Diversion as shown hereon is actual field tie. Truckee River Decree (page 40) places point of diversion of Indian Flat Ditch in N.E.¼ of S.E.¼ of Section 17, T.19 N. R.19 E. M.D.B.&M. No actual tie given in decree.

State of Nevada } S.S.
County of Washoe }

I, Philip S. Cowgill, being first duly sworn, depose and say that this map, consisting of one sheet, has been correctly drawn to the designated scale, from data available in the office of Sierra Pacific Power Company at Reno, Nevada; that it truly represents the proposed changes in the point of diversion, and in the place and manner of use of waters from the Truckee River in Washoe County, Nevada, by Sierra Pacific Power Company.

Philip S. Cowgill
State Water Right Surveyor.

Subscribed and sworn to before me, this 10th day of May 1955

Cecil R. Kearns
Notary Public in and for Washoe County, Nevada.
My Commission Expires March 11, 1956

Cert. Scale No. 4576 [illegible] 7/3/57

Scale:- 1" = 1000'

1000 500 0 1000 2000 3000

FILED
JUN 30 1955
STATE ENGINEER'S OFFICE

OFFICE
STATE ENGINEER

1955 JUN 30 AM 9 53

MAP
TO ACCOMPANY APPLICATION TO CHANGE POINT OF DIVERSION, PLACE OF USE, AND MANNER OF USE, FROM IRRIGATION TO MUNICIPAL, BY SIERRA PACIFIC POWER COMPANY, FOR WATERS OF THE TRUCKEE RIVER.

16582