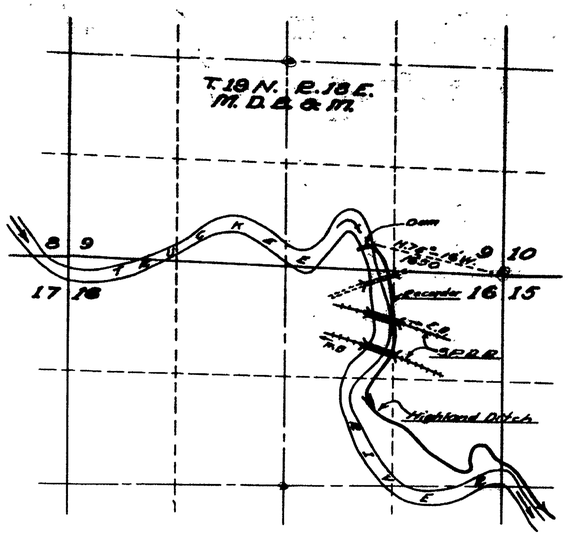

HIGHLAND DITCH
POINT OF DIVERSION
Before and After Transfer

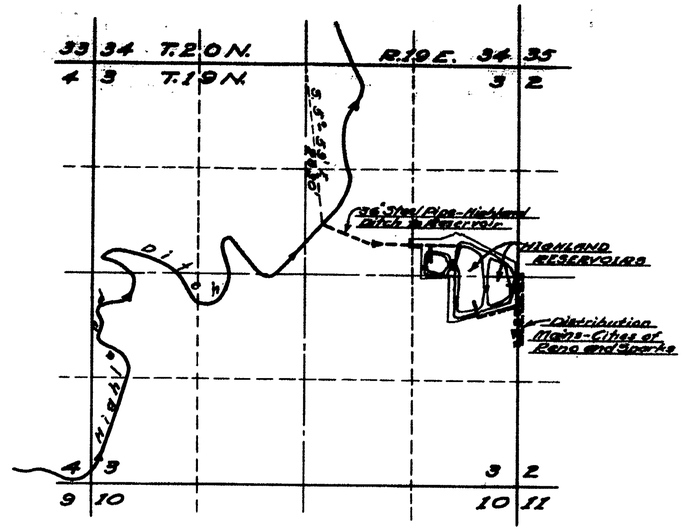

HIGHLAND DITCH
POINT OF DELIVERY
After Transfer

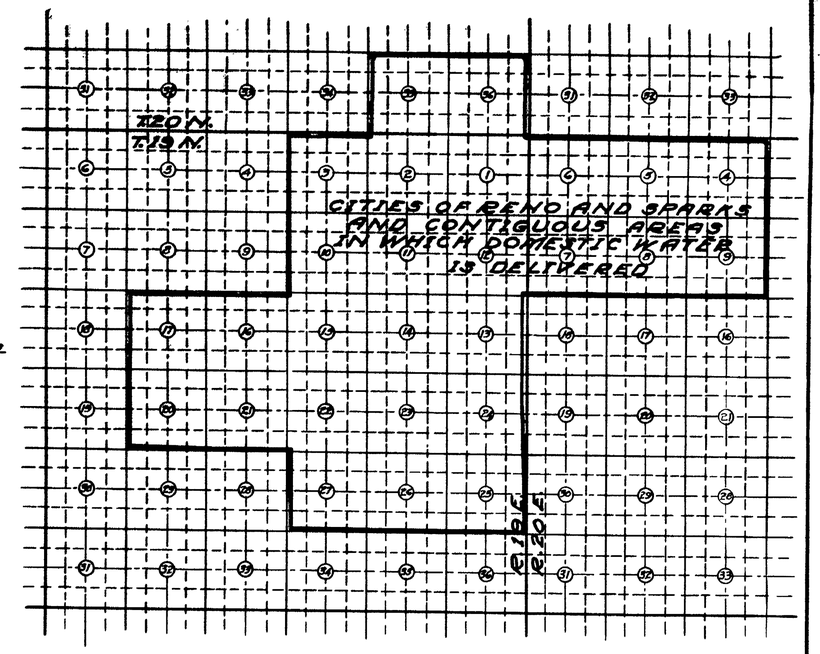

SKETCH SHOWING SECTIONS IN WHICH
DOMESTIC WATER IS DELIVERED THROUGH
MAINS OF SIERRA PACIFIC POWER COMPANY
Scale:- 1 Inch = 1 Mile

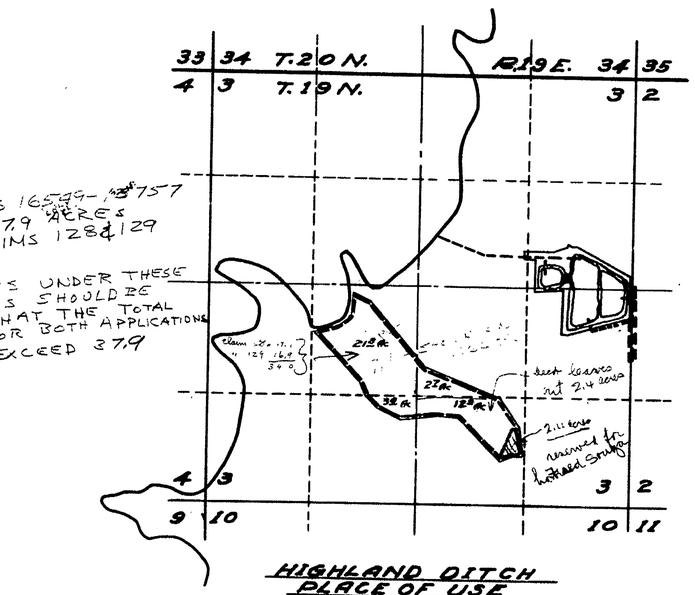

NOTE
APPLICATIONS 16549-16757
CHANGE 37.9 ACRES
UNDER CLAIMS 128 & 129
T.P. DECREE
CERTIFICATES UNDER THESE
APPLICATIONS SHOULD BE
ISSUED SO THAT THE TOTAL
ACREAGE FOR BOTH APPLICATIONS
DOES NOT EXCEED 37.9

HIGHLAND DITCH
PLACE OF USE
Before Transfer

State of Nevada }
County of Washoe } s.s.

I, , being first duly sworn, depose and say that this map, consisting of one sheet, has been correctly drawn to the designated scale, from data available in the office of Sierra Pacific Power Company at Reno, Nevada; that it truly represents the proposed changes in the place and manner of use of waters from the Truckee River in Washoe County, Nevada, by Sierra Pacific Power Company.

Philip S. Cargill
State Water Right Surveyor.

Subscribed and sworn to before me this 31st day of May 1955.

Cecil R. Kearns
Notary Public in and for Washoe County, Nevada.
My Commission Expires March 11, 1956.

Certificate No. 4578 Issued 7/3/57

Certificate No. 4577 Issued 7/3/57

Scale:- 1" = 1000'
1000 500 0 1000 2000 3000

FILED
JUNE 6, 1955
STATE ENGINEER'S OFFICE

OFFICE STATE ENGINEER

MAP
TO ACCOMPANY APPLICATION TO
CHANGE PLACE AND MANNER OF USE,
FROM IRRIGATION TO MUNICIPAL, BY
SIERRA PACIFIC POWER COMPANY,
FOR WATERS OF THE TRUCKEE RIVER,

16757- 16549 File Under