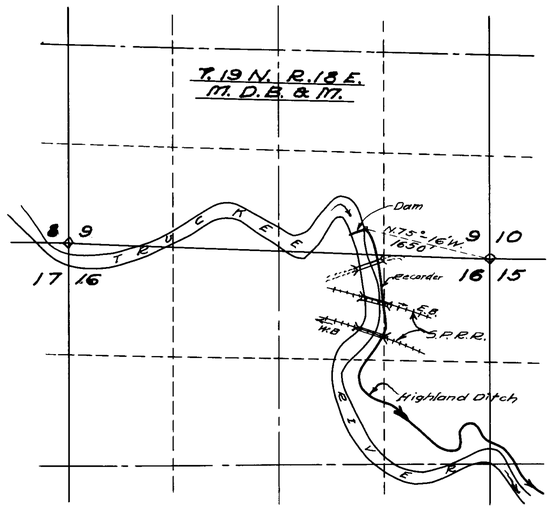

HIGHLAND DITCH
POINT OF DIVERSION

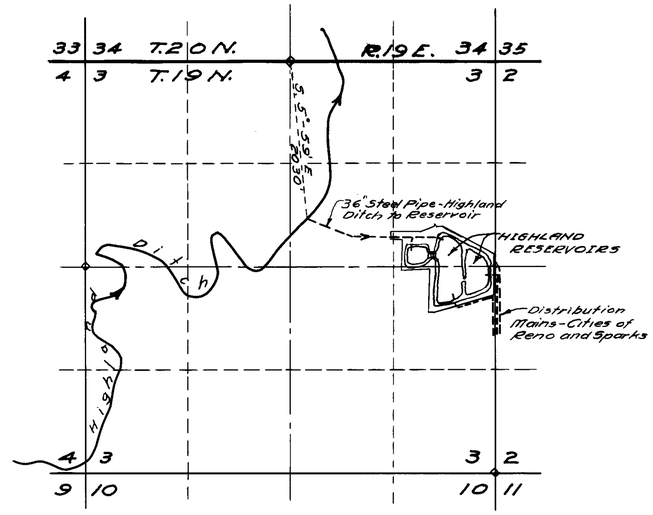

HIGHLAND DITCH
POINT OF DELIVERY
After Transfer

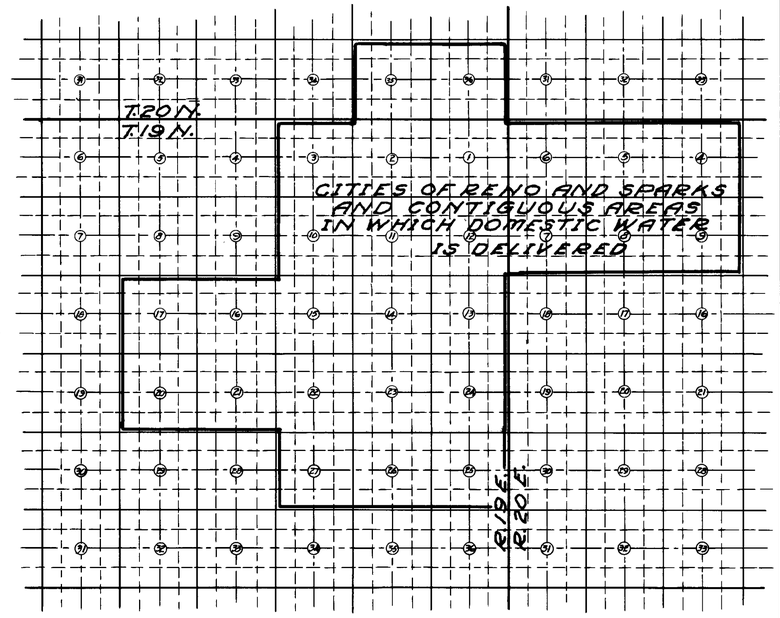

SKETCH SHOWING SECTIONS IN WHICH DOMESTIC WATER IS DELIVERED THROUGH MAINS OF SIERRA PACIFIC POWER COMPANY
Scale:- 1 Inch = 1 Mile

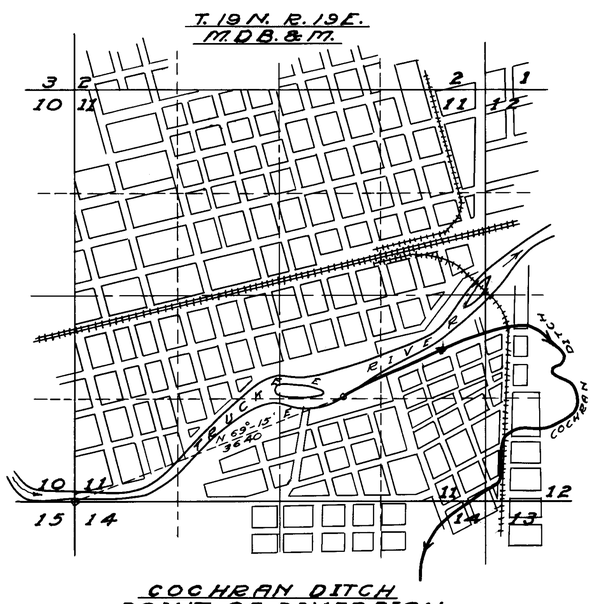

COCHRAN DITCH
POINT OF DIVERSION

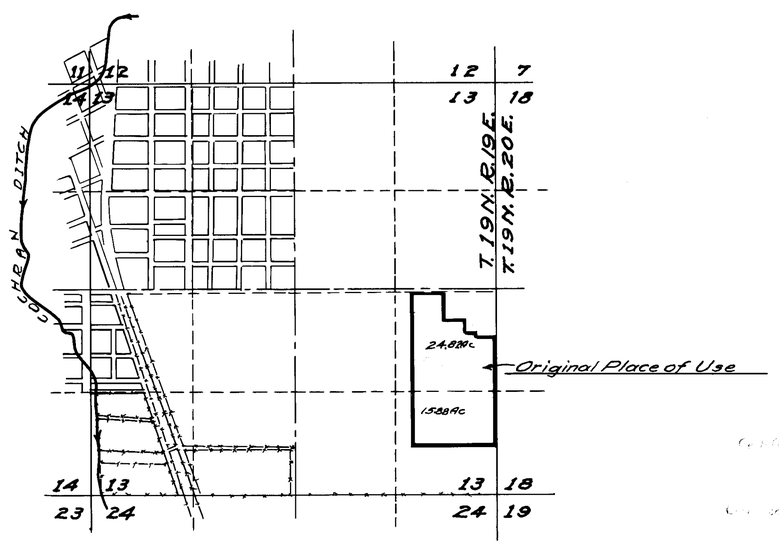

COCHRAN DITCH
PLACE OF USE
Before Transfer

State of Nevada } S.S.
County of Washoe }

I, Philip S. Cowgill, being first duly sworn, depose and say that this map, consisting of one sheet, has been correctly drawn to the designated scale, from data available in the office of Sierra Pacific Power Company at Reno, Nevada; that it truly represents the proposed changes in the point of diversion, and in the place and manner of use of waters from the Truckee River in Washoe County, Nevada, by Sierra Pacific Power Company.

Philip S. Cowgill
State Water Right Surveyor.

Subscribed and sworn to before me this 10th day of May 1955.

Cecil R. Kearns
Notary Public in and for Washoe County, Nevada.
My Commission Expires March 11, 1956

Certificate No. 4579 Issued 7/3/57

Certificate No. 4575 Issued 7/3/57

Scale:- 1" = 1000'

1000 500 0 1000 2000 3000

FILED
1955

MAP
TO ACCOMPANY APPLICATION TO CHANGE POINT OF DIVERSION, PLACE OF USE, AND MANNER OF USE, FROM IRRIGATION TO MUNICIPAL, BY SIERRA PACIFIC POWER COMPANY, FOR WATERS OF THE TRUCKEE RIVER.

▼4194 ▼4193 16758 — 16494 ← File Under