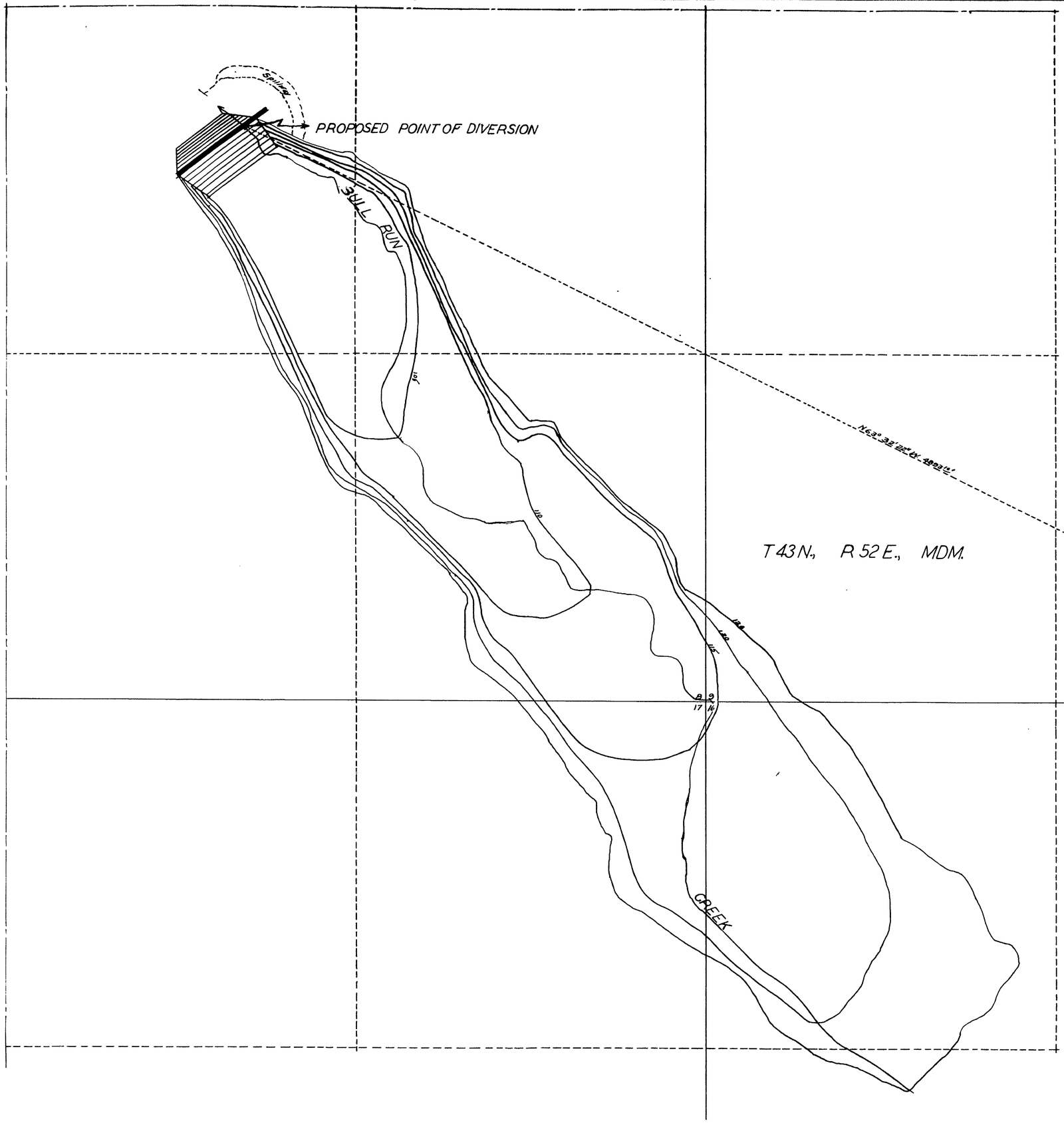

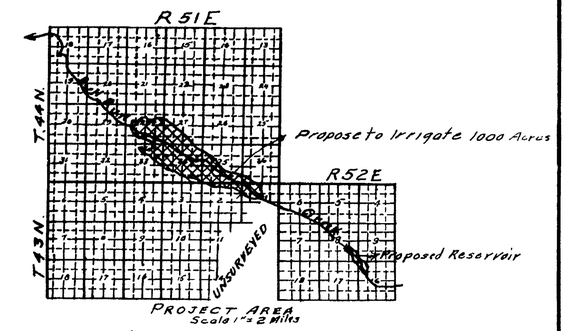

STATE OF NEVADA }
COUNTY OF ELKO } ss

I, W. H. Settelmeyer, being first duly sworn, depose and say that this map, consisting of one sheet, has been correctly drawn to the designated scale from field notes of a survey made by me and completed on the 6th day of May 1955; that it truly and correctly represents the proposed location and extent of the works to be used to divert water from Bull Run Creek in Elko County by PETAN COMPANY, a Co-Partnership, for Storage Purposes, That the proposed point of diversion, the approximate location and size of the diversion dam, all reservoirs or basins, the location and names of all other works which will cross or connect with the proposed works, are fully and correctly designated thereon

W. H. Settelmeyer
State Water Right Surveyor

Subscribed and sworn to before me this 17th day of May 1955.

Esther L. Camp
Notary Public in and for Elko County, Nevada.

DAM
Datum - Assumed Bank of Creek at Point of Diversion 100.00
Height of Dam 35'; Length of Axis, 440.22'
Capacity to 124 Contour 800 Acre feet
Capacity to 127 Contour 1100 Acre feet (Est)

Scale 1" = 200'

MAP
TO ACCOMPANY APPLICATION TO APPROPRIATE WATER FOR STORAGE PURPOSES BY PETAN COMPANY FROM BULL RUN CREEK IN ELKO COUNTY NEVADA

FILED
MAY 25, 1955
STATE ENGINEER'S OFFICE

OFFICE STATE ENGINEER

Sheet 1 of 2 Sheets J-23 16491

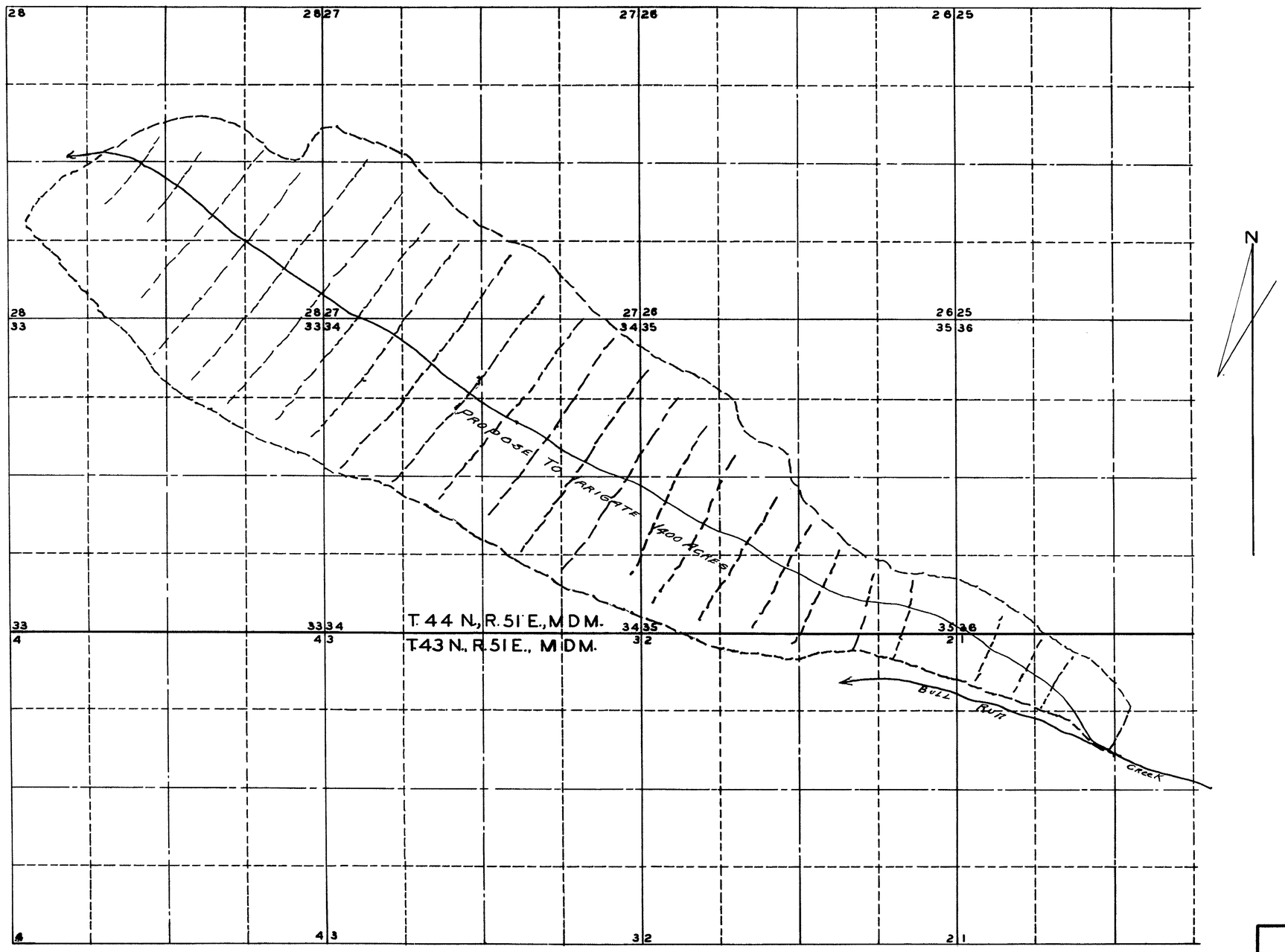

Scale 1" = 1000'

FILED
Aug. 26, 1955
STATE ENGINEER

OFFICE
STATE ENGINEER

1955 AUG 26 AM 9 47

MAP

TO ACCOMPANY APPLICATION TO APPROPRIATE WATER FOR STORAGE PURPOSES BY PETAN COMPANY FROM BULL RUN CREEK IN ELKO COUNTY, NEVADA

SHEET 2 OF TWO SHEETS

16491