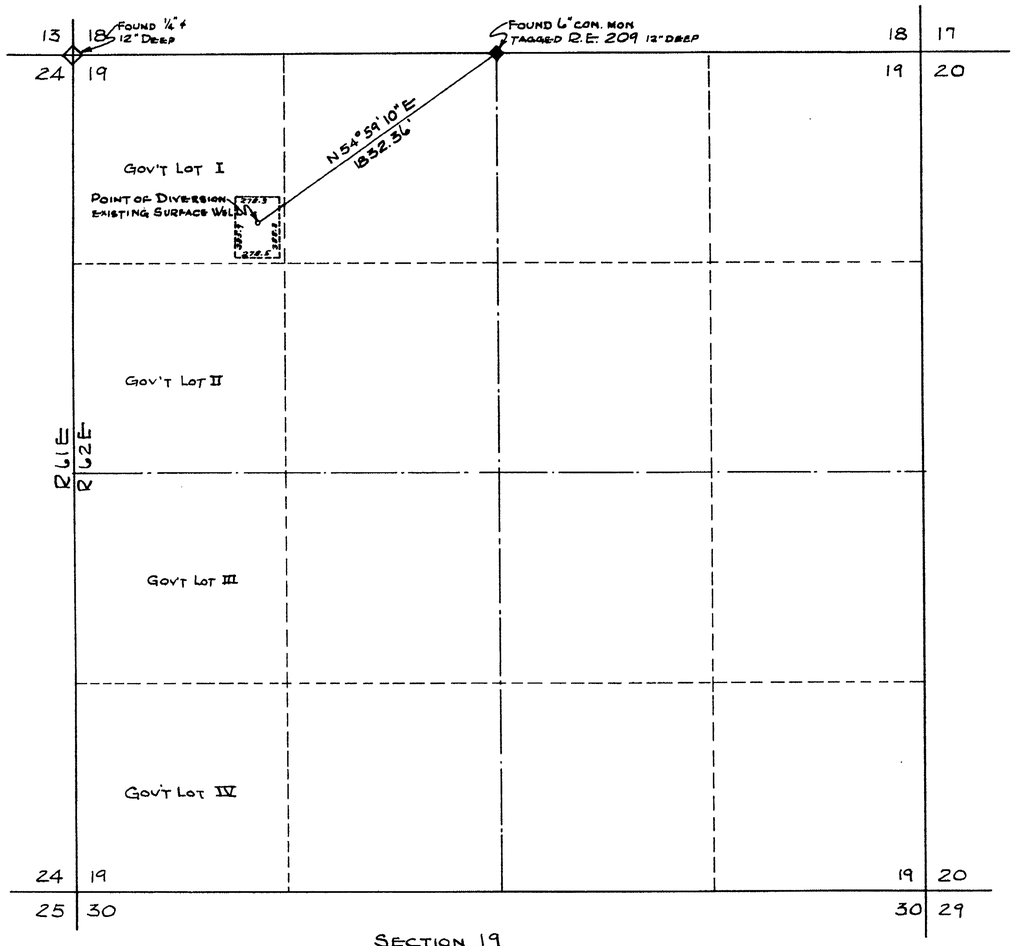


SECTION 19
T20S, R62E, M.D.B.&M.

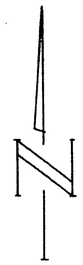


STATE OF NEVADA }
COUNTY OF CLARK } S.S.

I, FRANK D. RATHBUN JR., BEING FIRST DULY SWORN, DEPOSE AND SAY THAT THIS MAP, CONSISTING OF ONE SHEET, HAS BEEN CORRECTLY DRAWN TO THE DESIGNATED SCALE FROM FIELD NOTES OF A SURVEY MADE BY ME ON THE 12TH DAY OF MARCH 1954, THAT IT TRULY AND CORRECTLY REPRESENTS THE PROPOSED LOCATION AND EXTENT OF THE WORKS USED TO DIVERT WATER FROM LAS VEGAS ARTESIAN BASIN, IN CLARK COUNTY NEVADA BY GORDON ROSE; FOR IRRIGATION AND DOMESTIC USE; THAT THE POINT OF DIVERSION, THE APPROXIMATE LOCATION AND SIZE OF THE DIVERTING CHANNEL, ALL OTHER WORKS WHICH WILL CROSS OR CONNECT WITH THE WORKS ARE FULLY AND CORRECTLY SHOWN HEREON.

Frank D. Rathbun Jr.
STATE WATER RIGHT SURVEYOR

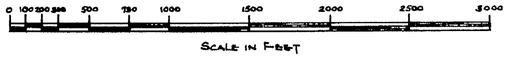


Certificate No. 5032 Issued Oct. 24, 1960

SUBSCRIBED AND SWORN TO BEFORE ME THIS 30th DAY OF March 1954
Earl B. Crosby
NOTARY PUBLIC IN AND FOR CLARK COUNTY, NEVADA.
MY COMMISSION EXPIRES 3-25-56

FILED
APR. 1, 1954
STATE ENGINEER'S OFFICE

OFFICE
STATE ENGINEER
APR 1 1954

MAP TO ACCOMPANY
APPLICATION TO APPROPRIATE WATER
BY
GORDON ROSE
for
IRRIGATION AND DOMESTIC USE
from
LAS VEGAS ARTESIAN BASIN
CLARK COUNTY — NEVADA.

15580