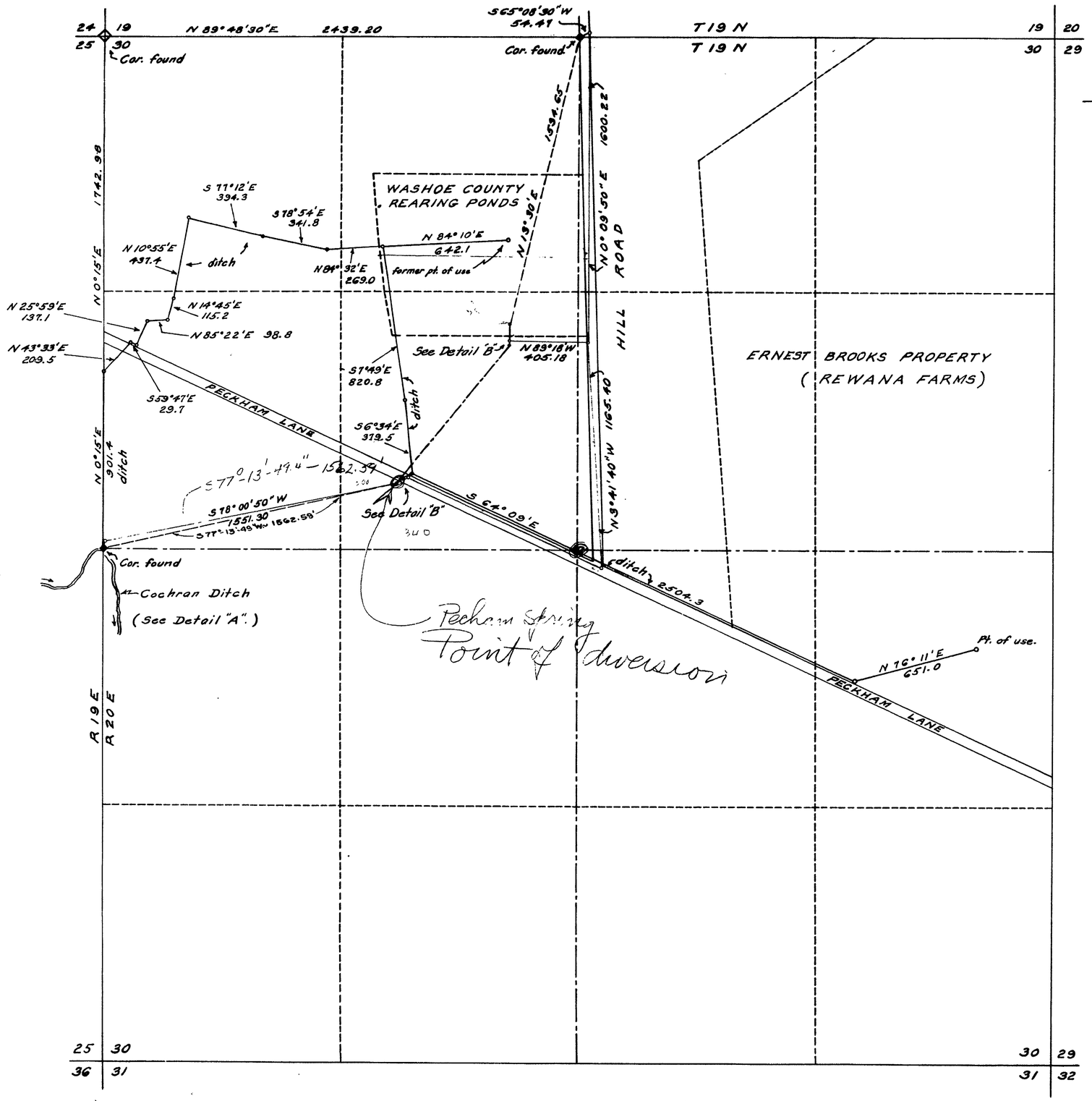

State of Nevada } S. S.
County of Washoe

I, A.C. Bruhns, being first duly sworn, depose and say: That this map, consisting of one sheet, has been correctly drawn to the designated scale from field notes of a survey made by me between the 1st. day of March and the 15th. day of October, 1949., that it truly and correctly represents the location and extent of the proposed works used to divert water from a natural well, in Washoe County, by the Fish and Game Commission, State of Nevada, for fish rearing purposes. That the proposed point of diversion, the approximate location and size of the diverting channel or other conduit, the place and manner of use, and the location and names of all other works or streams which are crossed by, or connected by the said works, are fully and correctly designated thereon.

A. C. Bruhns.
State Water Right Surveyor.

Subscribed and sworn to before me this 25th day of October, 1949.

William C. Sanford
Notary Public in and for the County of Washoe, State of Nevada.

My Commission expires August 26, 1952

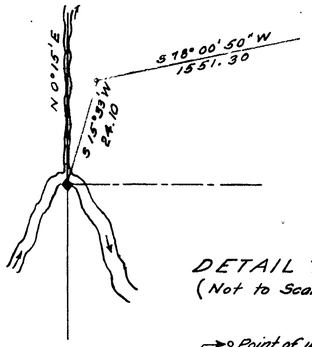

DETAIL "A"
(Not to Scale)

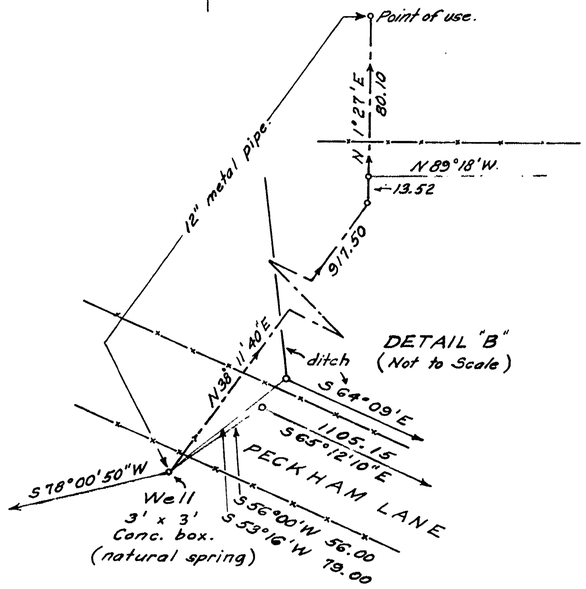

DETAIL "B"
(Not to Scale)

NOTE — New line is the 12" pipeline shown in Detail "B".

The former line is the ditch starting at the west ¼ Corner (from the Cochran Ditch) running northerly and to Peckham Lane, thence by bearing and distance as shown above to both the Washoe County & Ernest Brooks properties.

Certificate No. 4571 Issued 7/7/57

FILED
JULY 7, 1954
STATE ENGINEER'S OFFICE

OFFICE STATE ENGINEER
JUL 7 '54
RECEIVED
A.T.B.

MAP
To accompany application to appropriate underground water for fish rearing by the Nevada State Fish and Game Commission, from a natural well.
Scale 1in. = 300 ft.
Sec. 30, T19N-R20E, M.D.B.&M.
Drawn by A.C. Bruhns, Oct. 25, 1949.

15499