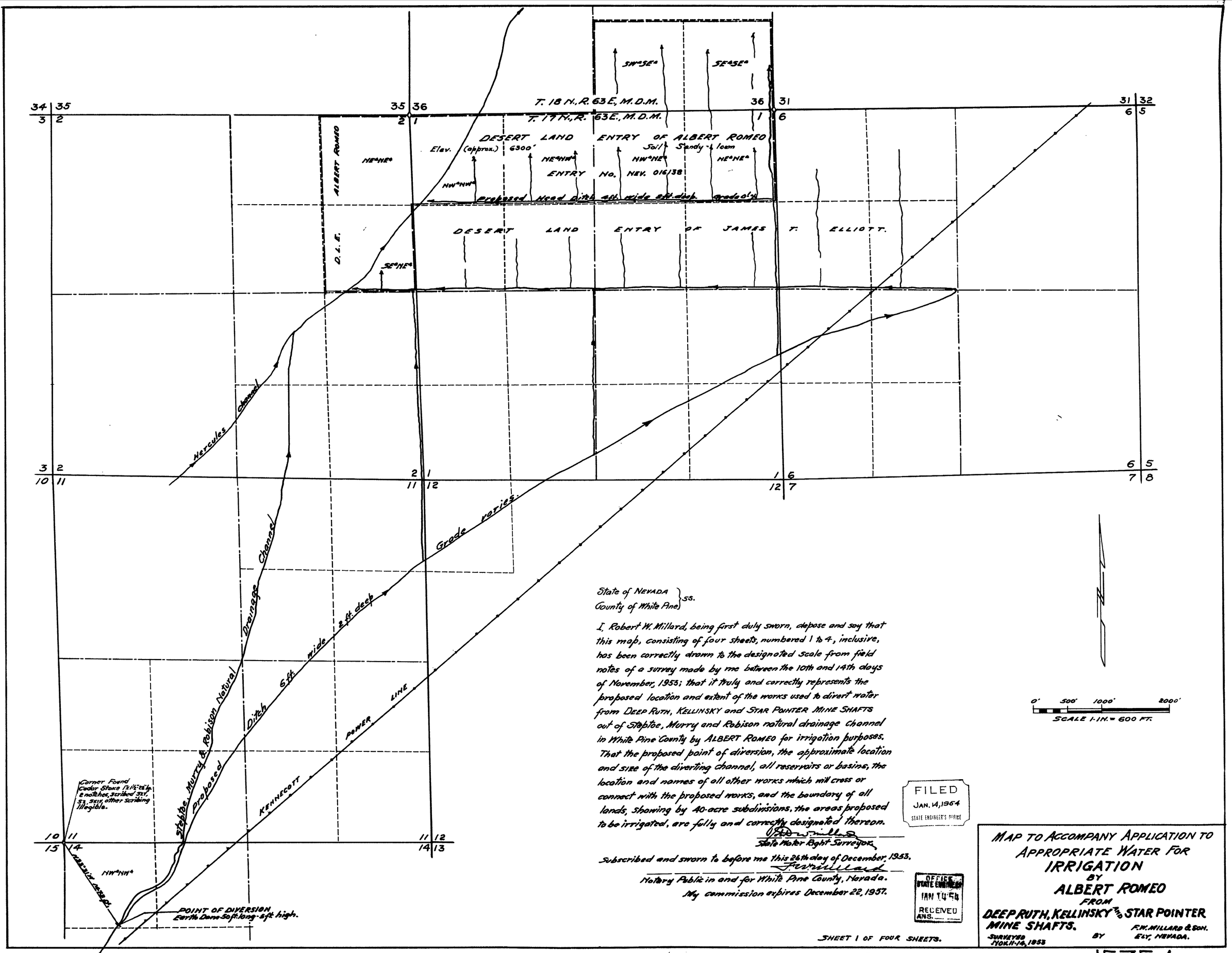

State of Nevada }
County of White Pine } ss.

I, Robert W. Millard, being first duly sworn, depose and say that this map, consisting of four sheets, numbered 1 to 4, inclusive, has been correctly drawn to the designated scale from field notes of a survey made by me between the 10th and 14th days of November, 1953; that it truly and correctly represents the proposed location and extent of the works used to divert water from DEEP RUTH, KELLINSKY and STAR POINTER MINE SHAFTS out of Stoptoe, Murry and Robison natural drainage channel in White Pine County by ALBERT ROMEO for irrigation purposes. That the proposed point of diversion, the approximate location and size of the diverting channel, all reservoirs or basins, the location and names of all other works which will cross or connect with the proposed works, and the boundary of all lands, showing by 40-acre subdivisions, the areas proposed to be irrigated, are fully and correctly designated thereon.

R. W. Millard
State Water Right Surveyor.

Subscribed and sworn to before me this 26th day of December, 1953.

F. W. Millard
Notary Public in and for White Pine County, Nevada.
My commission expires December 22, 1957.

FILED
JAN. 14, 1954
STATE ENGINEER'S OFFICE

OFFICE STATE ENGINEER
JAN 14 '54
RECEIVED
A.N.S.

SHEET 1 OF FOUR SHEETS.

MAP TO ACCOMPANY APPLICATION TO APPROPRIATE WATER FOR IRRIGATION BY ALBERT ROMEO FROM DEEP RUTH, KELLINSKY AND STAR POINTER MINE SHAFTS.

SURVEYED NOV. 11-14, 1953 BY F. W. MILLARD & SON. ELY, NEVADA.

15354

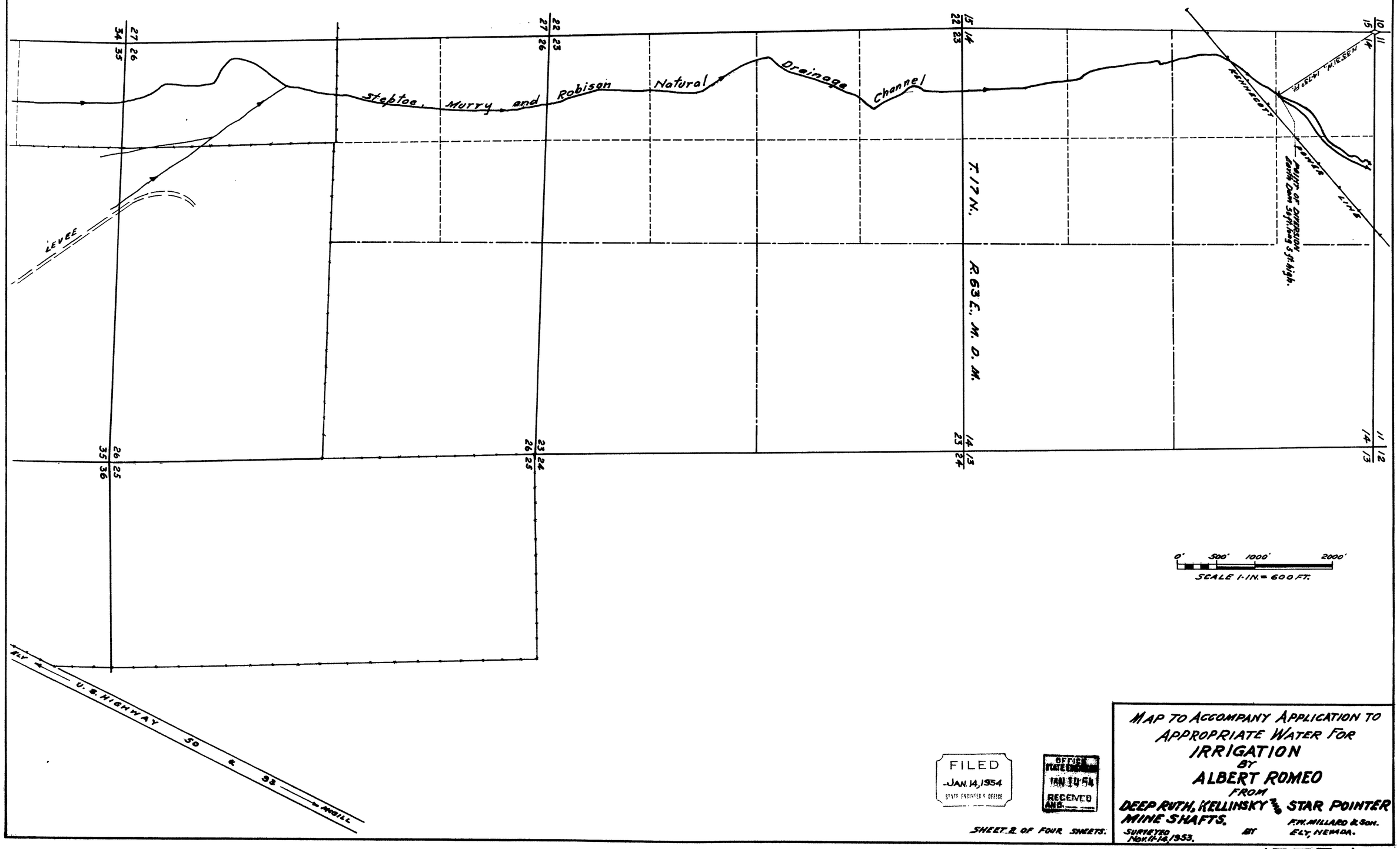

FILED
JAN. 14, 1954
STATE ENGINEER'S OFFICE

OFFICE STATE ENGINEER
JAN 14 54
RECEIVED
AM 8

SHEET 2 OF FOUR SHEETS.

MAP TO ACCOMPANY APPLICATION TO APPROPRIATE WATER FOR IRRIGATION BY ALBERT ROMEO FROM DEEP RUTH, KELLINSKY & STAR POINTER MINE SHAFTS.

SURVEYED Nov. 11-14, 1953. BY F.W. MILLARD & SON. ELY, NEVADA.

15354

15354

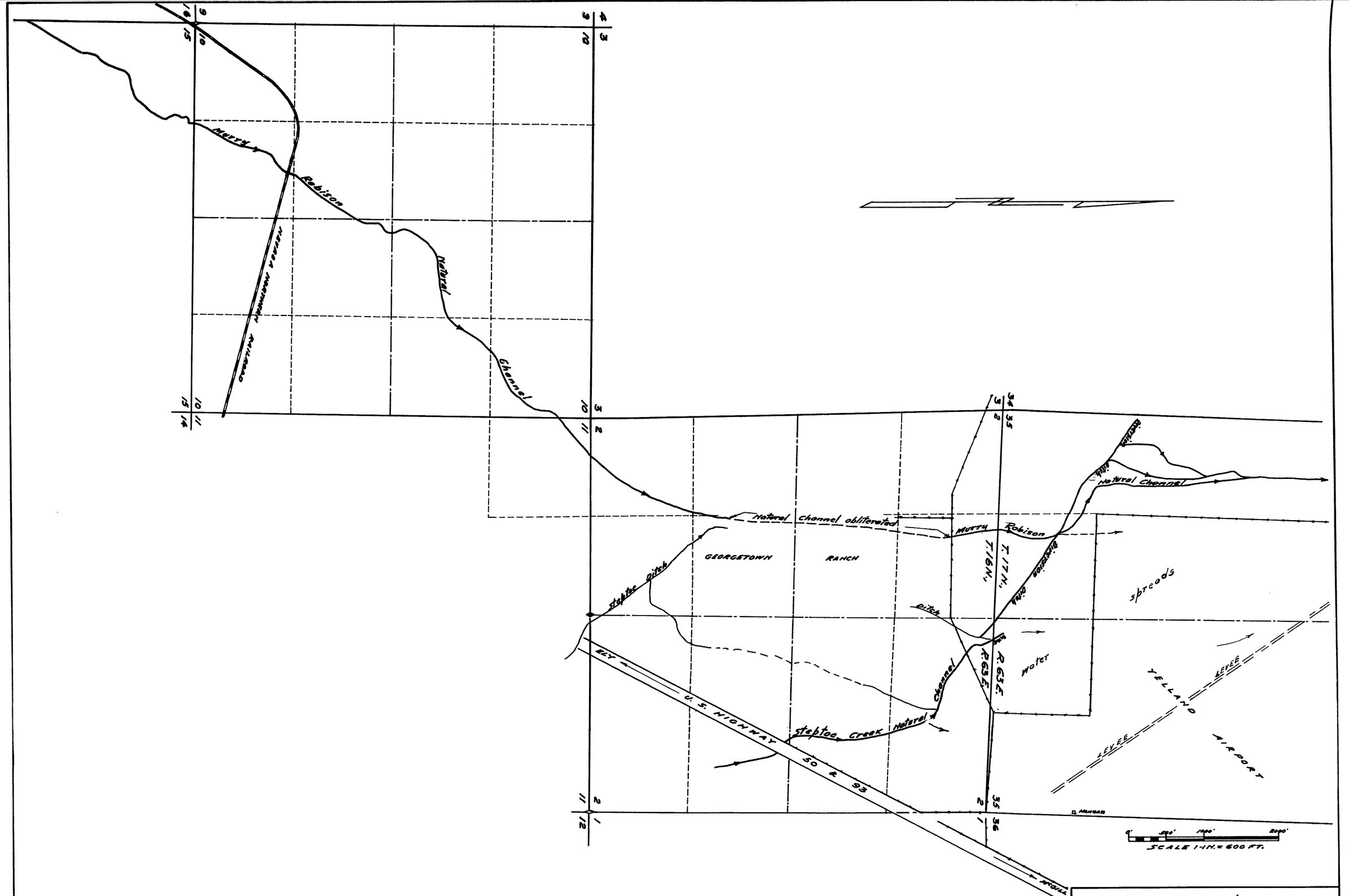

FILED
JAN. 14, 1953
STATE ENGINEER'S OFFICE

OFFICE STATE ENGINEER
JAN 14 '54
RECEIVED
ANS.

SHEET 3 OF FOUR SHEETS.

MAP TO ACCOMPANY APPLICATION TO APPROPRIATE WATER FOR IRRIGATION BY ALBERT ROMEO FROM DEEP RUTH, KELLINSKY AND STAR POINTER MINE SHAFTS.

SURVEYED Nov. 11-14, 1953. BY F.H. MILLARD & SON. ELY, NEVADA.

15354

15354

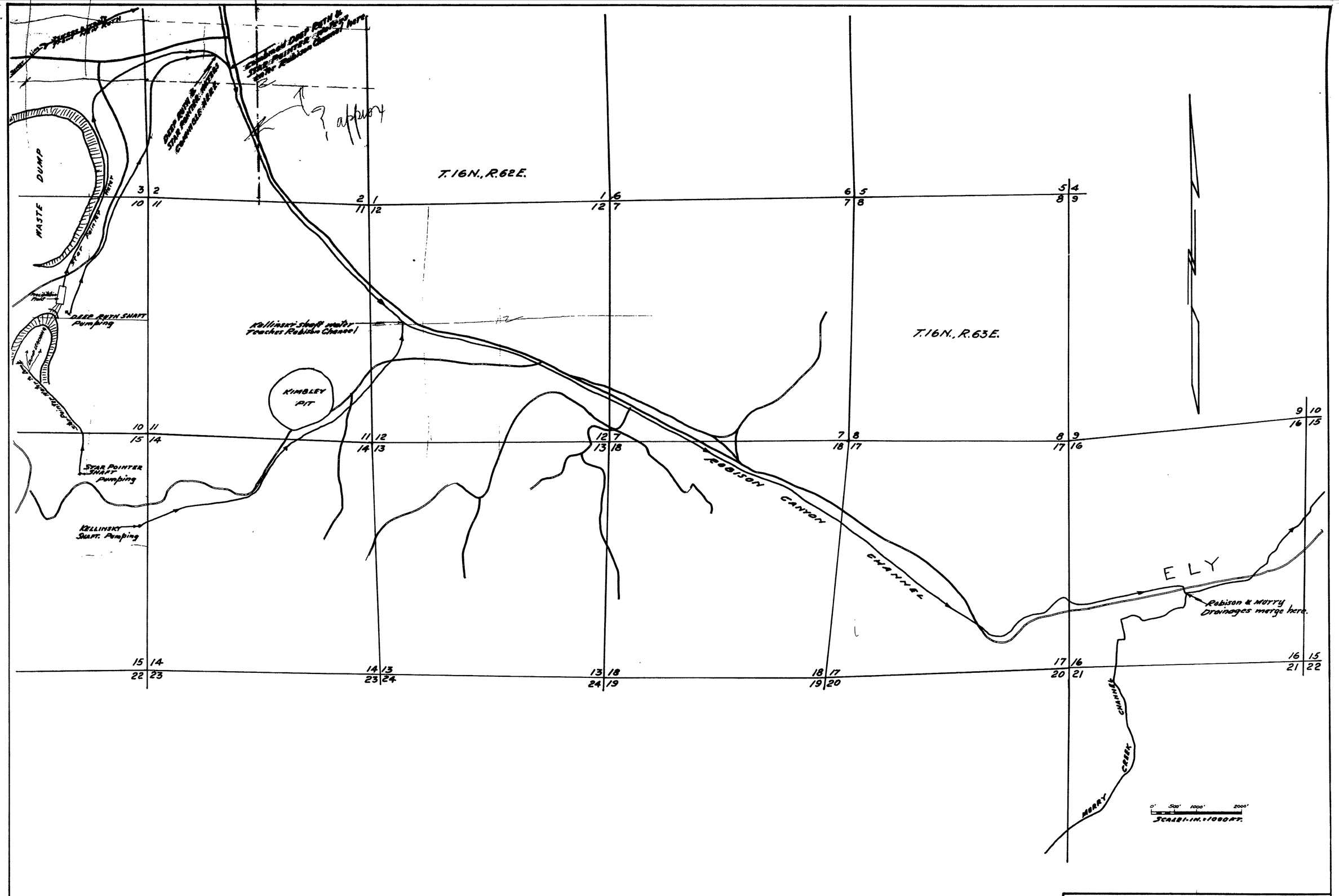

FILED
JAN. 14, 1954
STATE ENGINEER'S OFFICE

OFFICE STATE ENGINEER
JAN 14 '54
RECEIVED
AM.

SHEET 4 OF FOUR SHEETS.

MAP TO ACCOMPANY APPLICATION TO APPROPRIATE WATER FOR
IRRIGATION
BY
ALBERT ROMEO
FROM
DEEP RUTH, KELLINSKY'S & STAR POINTER MINE SHAFTS.

SURVEYED NOV. 11-15, 1953. BY F.W. MILLARD & SON. ELY, NEVADA.

15354

15354