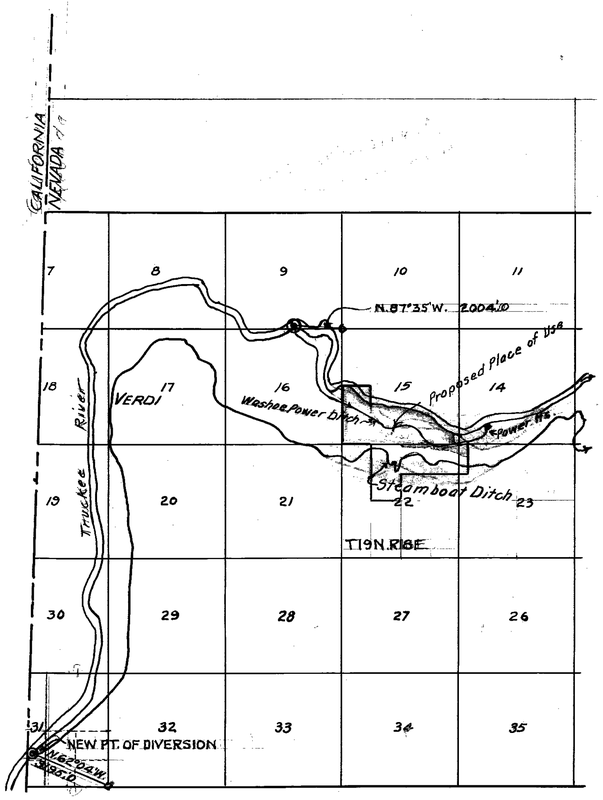

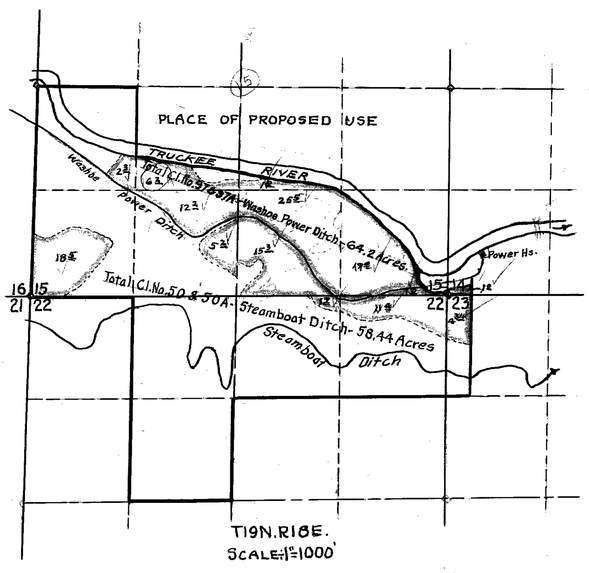

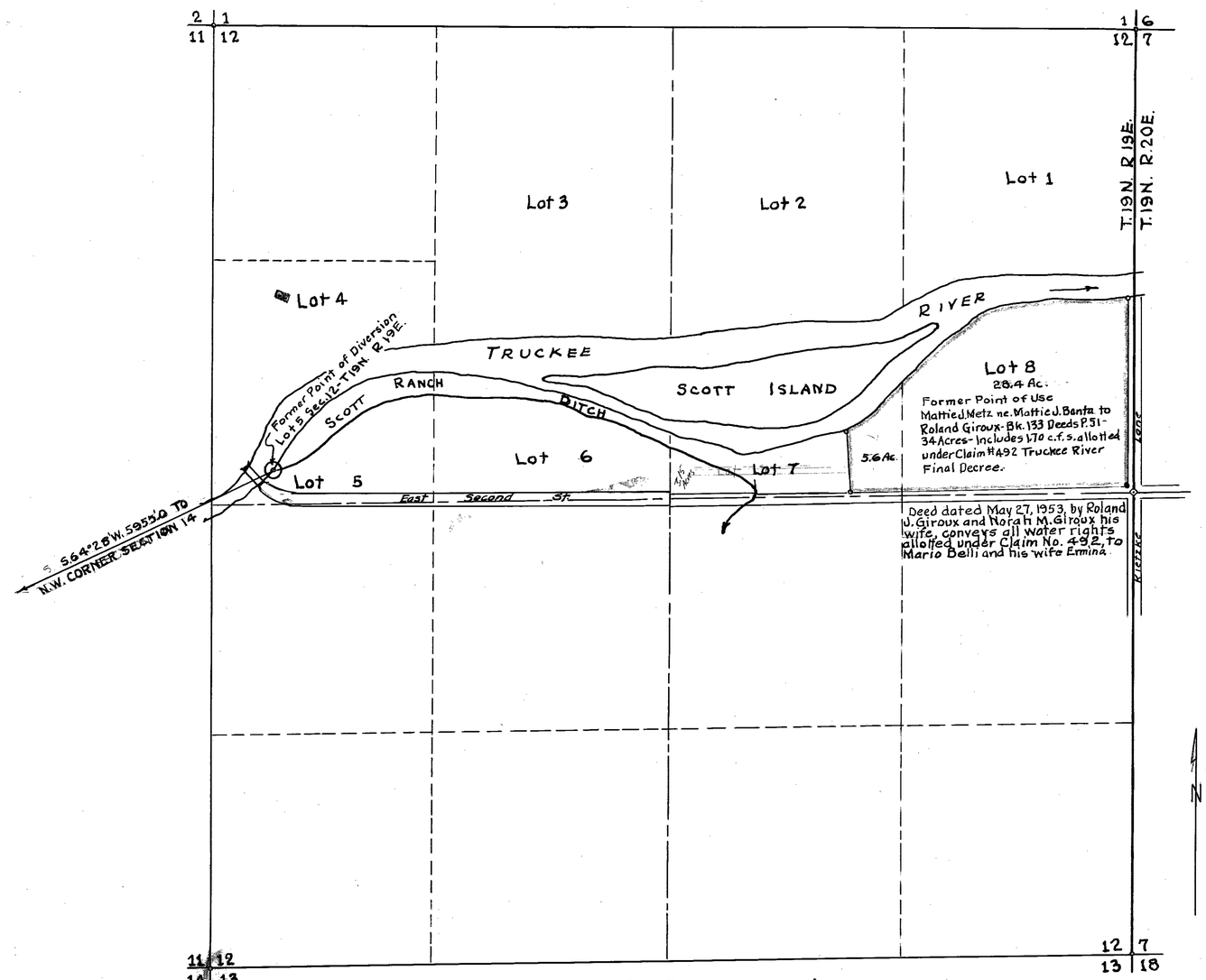

FORMER POINT OF DIVERSION & USE

Scale: 1" = 400'

State of Nevada
County of Washoe } SS.

I, C.V. Taylor, being first duly sworn, depose and say that this map has been correctly drawn to the designated scales from the field notes of surveys made by me or under my direction, and from data shown in the Truckee River Final Decree, U.S. District Court, District of Nevada and maps accompanying that Decree; that it correctly represents the former point of diversion and place of use, and the proposed point of diversion and place of use; the extent of the proposed diversion works by Mario Belli and boundaries of lands proposed to be irrigated.

C.V. Taylor
State Water Right Surveyor.

Subscribed and sworn to before me this 23rd day of July, 1953.

C.E. Thiel
Notary Public in and for Orms by County, Nevada.
My Commission expires July 1, 1956

CERTIFICATE No. 4828 ISSUED 12/10/58

FILED
JULY 23, 1953
STATE ENGINEER'S OFFICE

OFFICE STATE ENGINEER
JUL 23 1953
RECEIVED

MAP TO ACCOMPANY APPLICATION TO CHANGE THE POINT OF DIVERSION AND PLACE OF USE OF WATER FOR IRRIGATION BY MARIO BELLI, FROM THE TRUCKEE RIVER, HERETOFORE ALLOTTED UNDER CLAIM NO. 492, TRUCKEE RIVER FINAL DECREE, U.S. DISTRICT COURT, DISTRICT OF NEVADA.

Taylor and Curran, Civil Engineers, Reno, Nevada.

79211 51815 15227