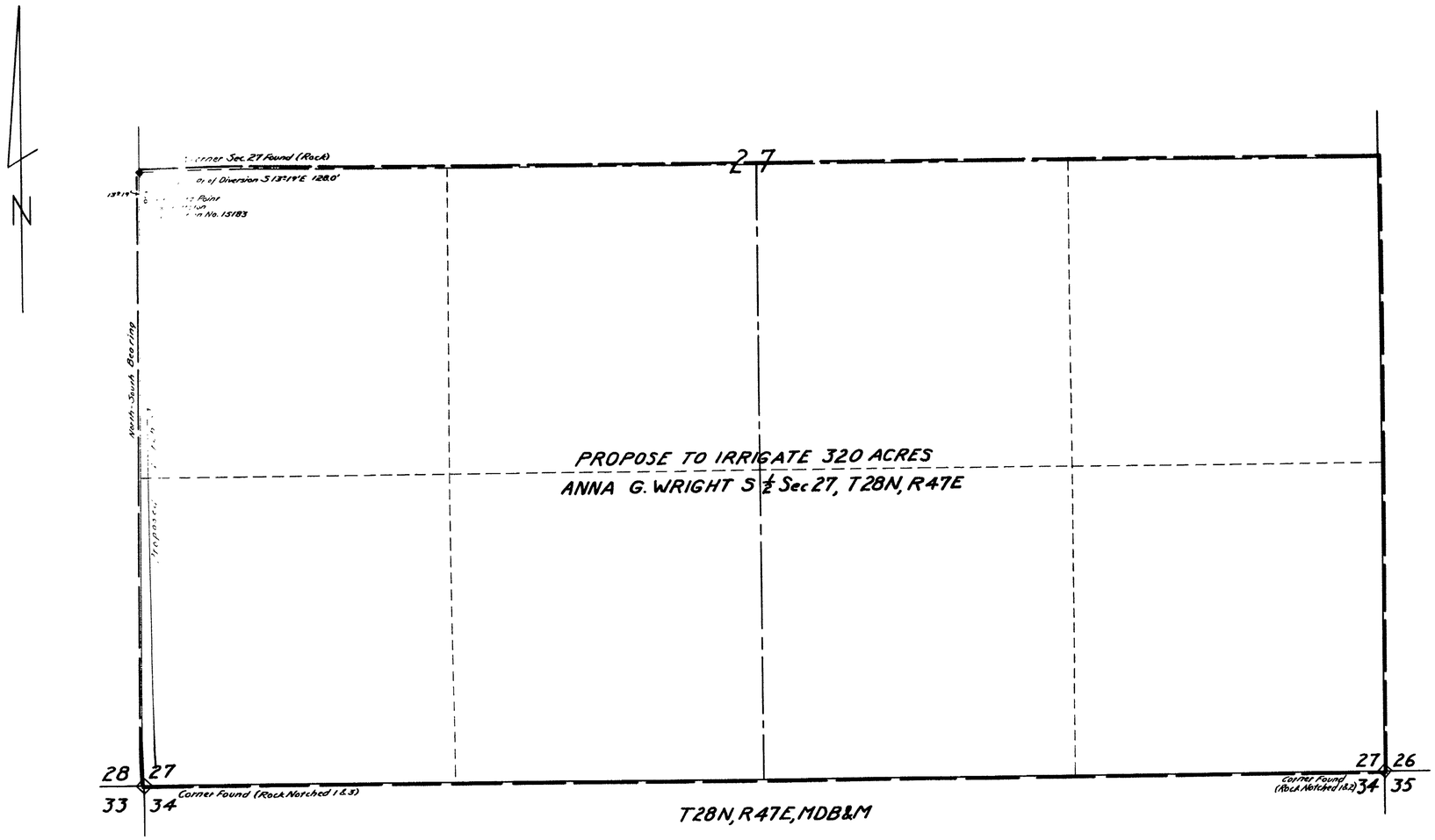

STATE OF NEVADA
COUNTY OF ELKO . . . . . } S.S.

I, W.H. Settelmeyer, being first duly sworn, depose and say that this map, consisting of one sheet, has been correctly drawn to the designated scale from field notes of a survey made by me on the 25th day of March, 1955; that it truly and correctly represents the proposed location and extent of the works used to divert water from underground sources in Lander County by Anna G. Wright for irrigation purposes. That the proposed point of diversion, the approximate location and size of the diverting channel, all reservoirs or basins, the location and names of all other works which will cross or connect with the proposed works, and the boundary of all lands, showing by 40 acre subdivisions the areas proposed to be irrigated, are fully and correctly designated thereon.

W.H. Settelmeyer
STATE WATER RIGHT SURVEYOR

Subscribed and sworn to before me this 30th day of April, 1955.

Esther L. Carey
NOTARY PUBLIC IN AND FOR
ELKO COUNTY, NEVADA.

SCALE: 1" = 300'

0 100 200 300 400 500 1000 1500'

FILED
MAY 2, 1955
STATE ENGINEER'S OFFICE

OFFICE
STATE ENGINEER
MAY 2 1955
EVED

MAP TO ACCOMPANY
APPLICATION TO APPROPRIATE WATER FOR IRRIGATION
BY
ANNA G. WRIGHT
FROM
UNDERGROUND SOURCES IN LANDER COUNTY, NEVADA

15183

SECTION	SUBDIVISION	TOWNSHIP	RANGE	ESTIMATED ACREAGE	DESCRIPTION OF CULTURE	DATE OF FIRST CULTURE
27	NE¼ SE¼	28N	47E	30.52	Beans and Sunflowers	
"	" "	"	"	9.48	Clear	
"	NW¼ SE¼	"	"	10.61	Beans and Sunflowers	
"	" "	"	"	29.39	Clear	
"	SW¼ SE¼	"	"	40.00	Clear	
"	SE¼ SE¼	"	"	40.00	Clear	
				160.00		

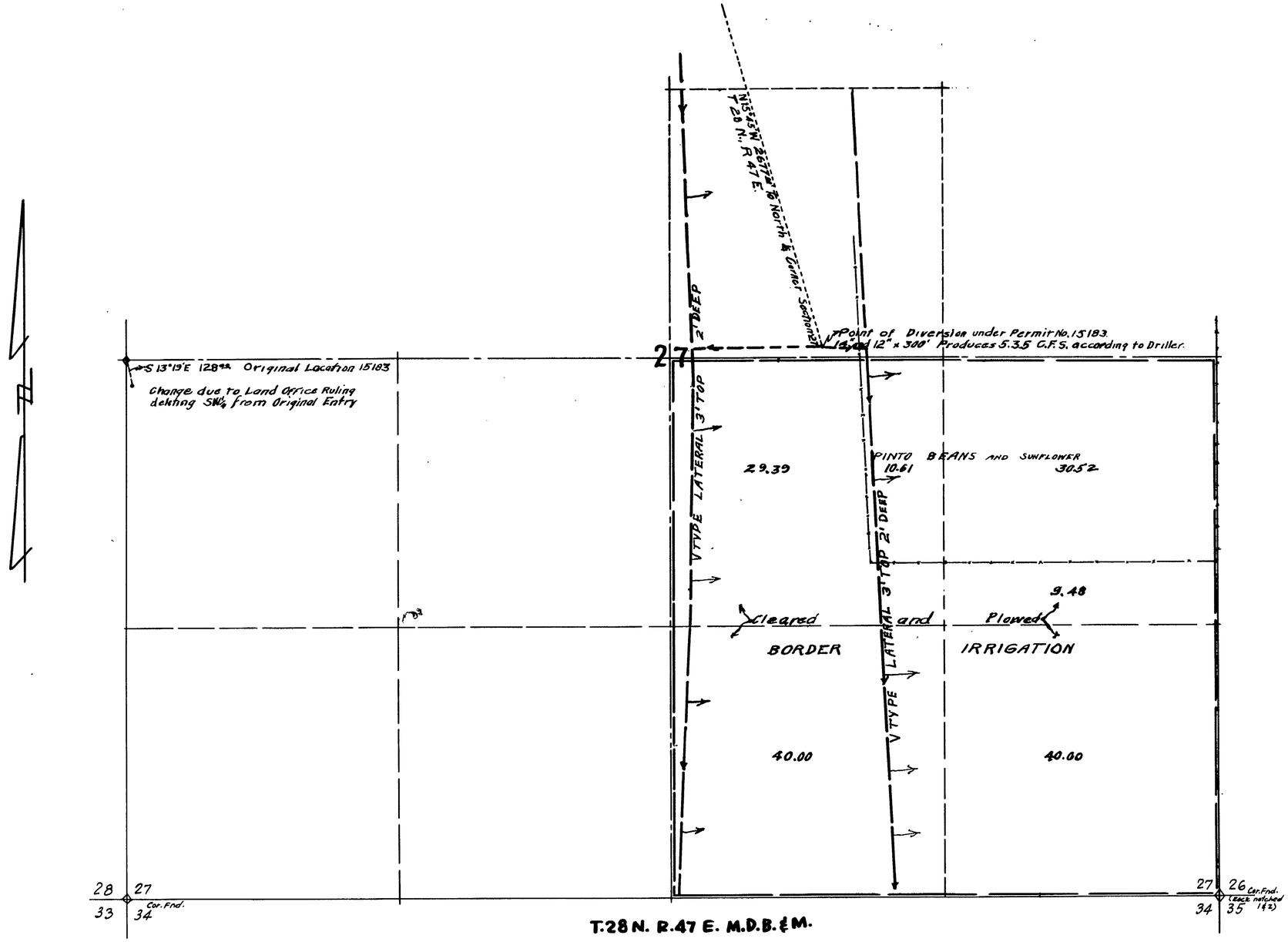

STATE OF NEVADA
COUNTY OF ELKO } ss.

I, W. H. Settelmeyer, being first duly sworn, depose and say that this map, consisting of one sheet, has been drawn to the designated scale from field notes of a survey made by me on the 5th day of May, 1963; that it truly and correctly represents the proposed location and extent of the works used to divert water from underground sources in Lander County by ANNA G. WRIGHT for Irrigation purposes under Application No. 15183 That the point of diversion, the location and size of the diverting channel, location and description of all measuring devices, the location and extent of lands owned or controlled by the applicant upon which water applied for under Application No. 15183 is used, together with the area and kind of culture in each 40-acre subdivision, and the location and names of all other works which are crossed by or connected with the said works are fully and correctly designated thereon.

W. H. Settelmeyer
State Water Right Surveyor

Subscribed and sworn to before me this 7th day of May, 1963.

Sofia Kane
Notary Public in and for Elko County, Nevada.
MY COMMISSION EXPIRES 1/22/67

SCALE: 1" = 300'

0 100 200 300 400 500 1000 1500

29478

CERTIFICATE No. 4013 ISSUED 10-5-77

FILED
May 10, 1963
STATE ENGINEER'S OFFICE

1963 MAY 10 AM 9 42
STATE ENGINEER

MAP TO ACCOMPANY PROOF OF BENEFICIAL USE UNDER APPLICATION NO. FOR IRRIGATION BY ANNA G. WRIGHT FROM UNDERGROUND SOURCES

29478 24595 21406 15183 File Under

SECTION	SUBDIVISION	TOWNSHIP	RANGE	ESTIMATED ACREAGE	DESCRIPTION OF CULTURE	DATE OF FIRST CULTURE
27	NE¼ SE¼	28N	47E	30.52	Beans and Sunflowers	
"	" "	"	"	9.48	Clear	
"	NW¼ SE¼	"	"	10.61	Beans and Sunflowers	
"	" "	"	"	29.39	Clear	
"	SW¼ SE¼	"	"	40.00	Clear	
"	SE¼ SE¼	"	"	40.00	Clear	
				160.00		

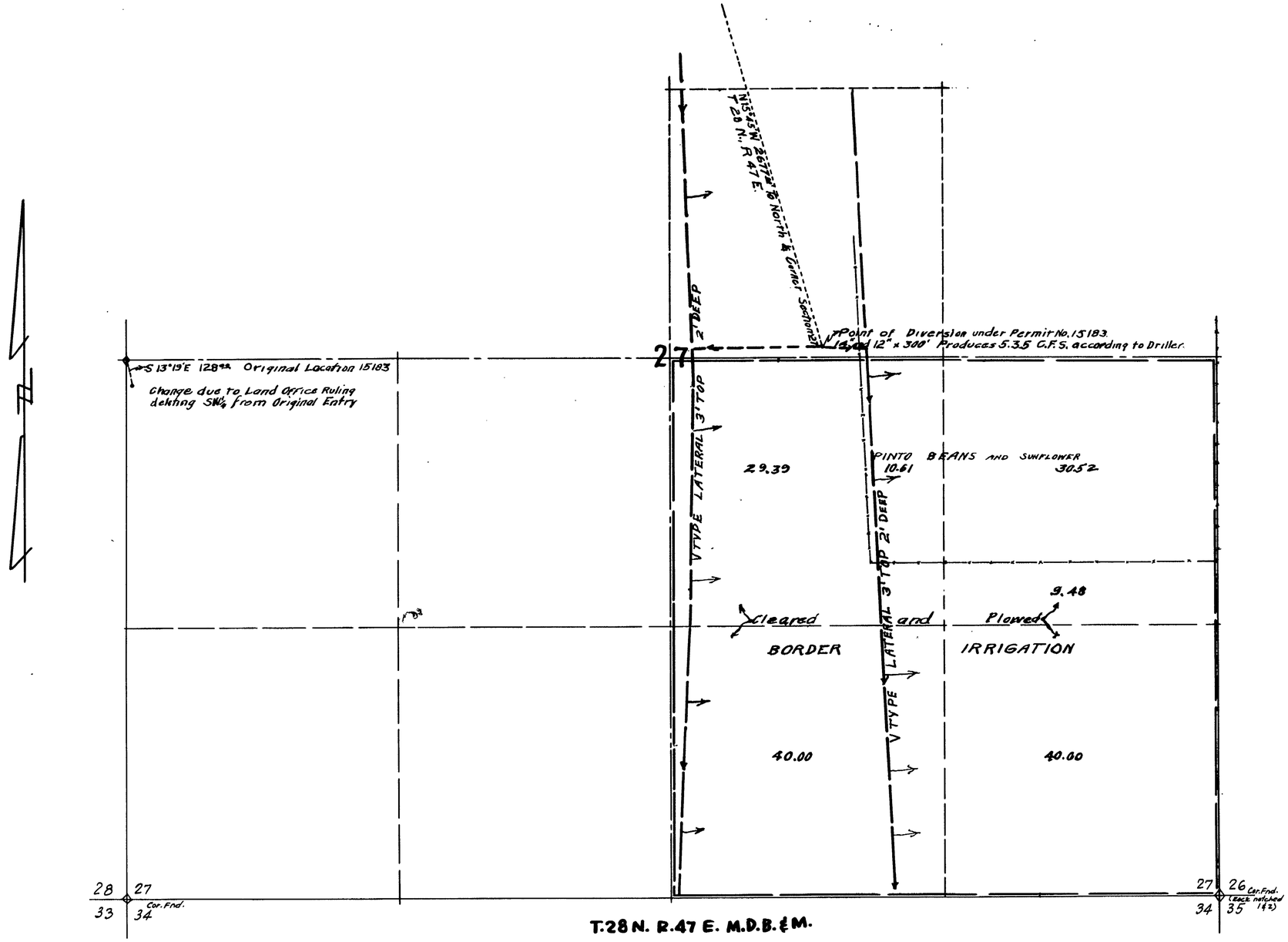

STATE OF NEVADA
COUNTY OF ELKO } ss.

I, W. H. Settelmeyer, being first duly sworn, depose and say that this map, consisting of one sheet, has been drawn to the designated scale from field notes of a survey made by me on the 5th day of May, 1963; that it truly and correctly represents the proposed location and extent of the works used to divert water from underground sources in Lander County by ANNA G. WRIGHT for Irrigation purposes under Application No. 15183 That the point of diversion, the location and size of the diverting channel, location and description of all measuring devices, the location and extent of lands owned or controlled by the applicant upon which water applied for under Application No. 15183 is used, together with the area and kind of culture in each 40-acre subdivision, and the location and names of all other works which are crossed by or connected with the said works are fully and correctly designated thereon.

W. H. Settelmeyer
State Water Right Surveyor

Subscribed and sworn to before me this 7th day of May, 1963.

Sofia Kane
Notary Public in and for Elko County, Nevada.
MY COMMISSION EXPIRES 1/22/67

SCALE: 1" = 300'

0 100 200 300 400 500 1000 1500

29478

CERTIFICATE No. 4013 ISSUED 10-5-77

FILED
May 10, 1963
STATE ENGINEER'S OFFICE

1963 MAY 10 AM 9 42
STATE ENGINEER

MAP TO ACCOMPANY PROOF OF BENEFICIAL USE UNDER APPLICATION NO. FOR IRRIGATION BY ANNA G. WRIGHT FROM UNDERGROUND SOURCES

29478 24595 21406 15183 File Under