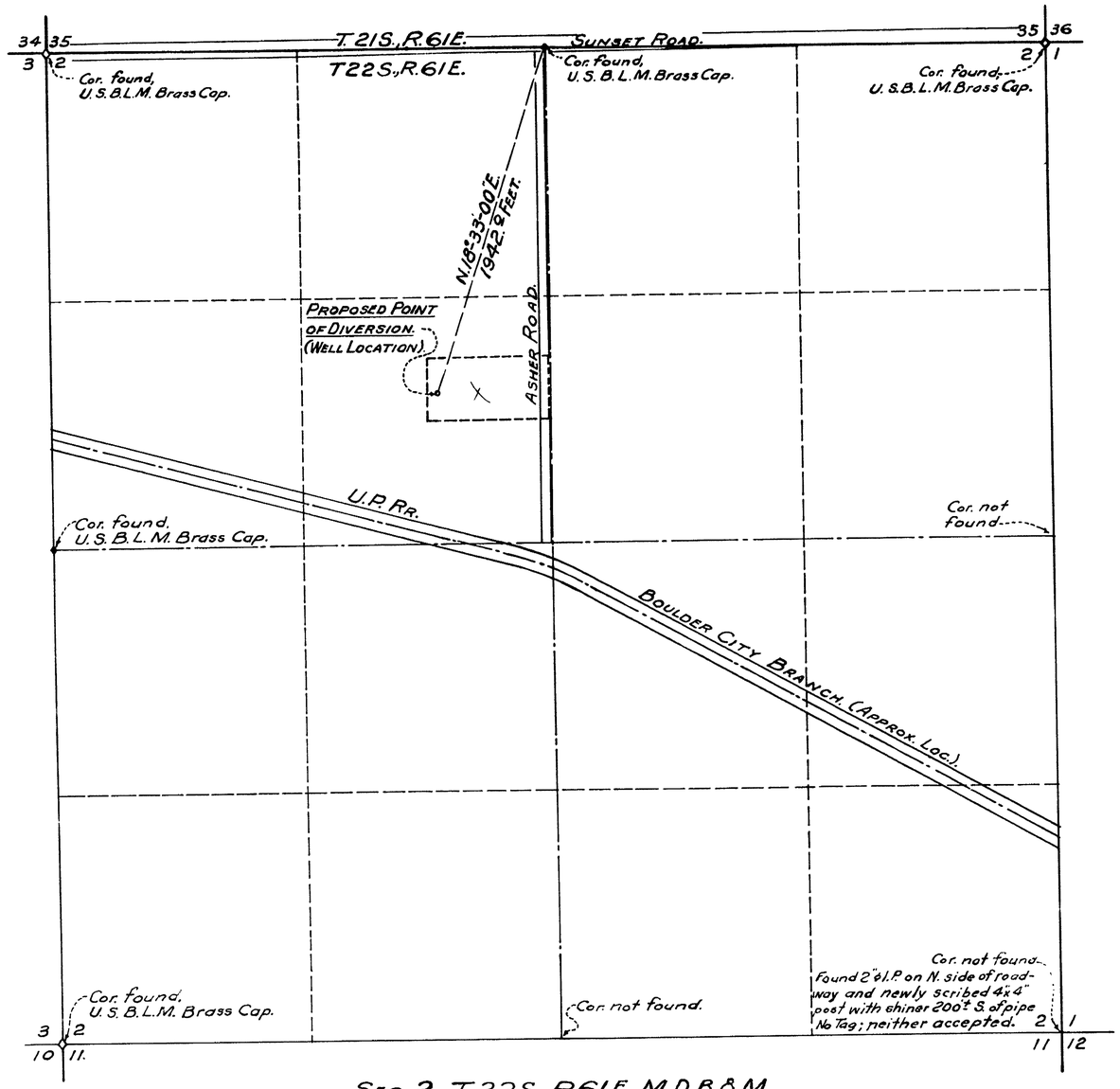

SEC. 2, T.22S., R.61E., M.D.B.&M.

500 0 500 1,000 1,500 2,000 2,500 3,000

SCALE IN FEET:
(One Inch = 400 Feet)

BASIS OF BEARINGS.

The basis of bearings on this survey was the center line of Sunset Road which bears S89°-31'-10"E on the plans of the Nevada State Highway Dep't.

STATE OF NEVADA } SS.
County of Clark

I, Ernest H. Clary, being first duly sworn, depose and say, that this map consisting of one sheet has been correctly drawn to the designated scale from field notes of a survey made by me between the 22nd day of April, and the 9th day of June, 1953, that it truly and correctly represents the proposed location and extent of the works used to divert water from an underground source (Las Vegas Artesian Basin), in Clark County by Lavell Jarrett, Glen Jarrett and Clyde Graff for Quasi-Municipal and Domestic purposes. That the proposed point of diversion, the approximate location and size of the diverting channel, all reservoirs or basins, the locations and names of all other works, which will cross or connect with the proposed works, and the boundary of all lands, showing by 40-acre (or less) subdivisions the areas proposed to be irrigated (or otherwise benefitted) are fully and correctly designated thereon.

Ernest H. Clary
State Water Right Surveyor.

Subscribed and sworn to before me this 12th day of June, 1953.

Lois Craig
Notary Public in and for Clark County, Nevada.

My commission expires February 27, 1956.

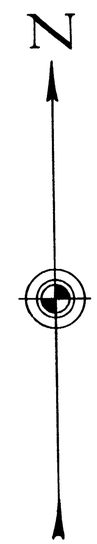

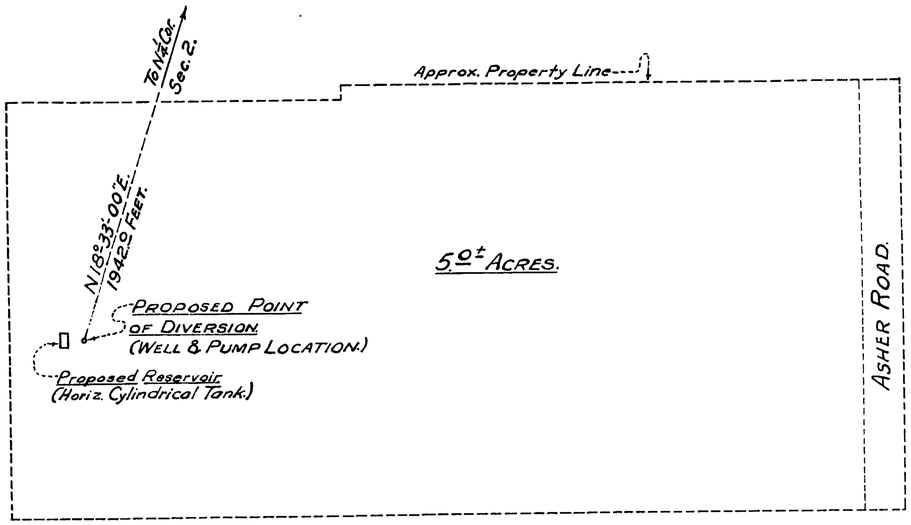

DETAIL OF THE AREA IN WHICH IT IS PROPOSED TO PUT WATER TO BENEFICIAL USE. - THE MAJOR PORTION OF THE S½ OF THE N.E.¼ OF THE S.E.¼ OF THE N.W.¼ OF SEC. 2, T.22S., R.61E., MOUNT DIABLO BASE AND MERIDIAN.
(Scale: One Inch = 60 Feet).

FILED
JUNE 17, 1953
STATE ENGINEER'S OFFICE

Certificate No 4491 Issued March, 1957

MAP

TO ACCOMPANY APPLICATION TO APPROPRIATE WATER FOR QUASI-MUNICIPAL AND DOMESTIC BY LAVELL JARRETT, GLEN JARRETT AND CLYDE GRAFF FROM AN UNDERGROUND SOURCE (LAS VEGAS ARTESIAN BASIN.)

15141