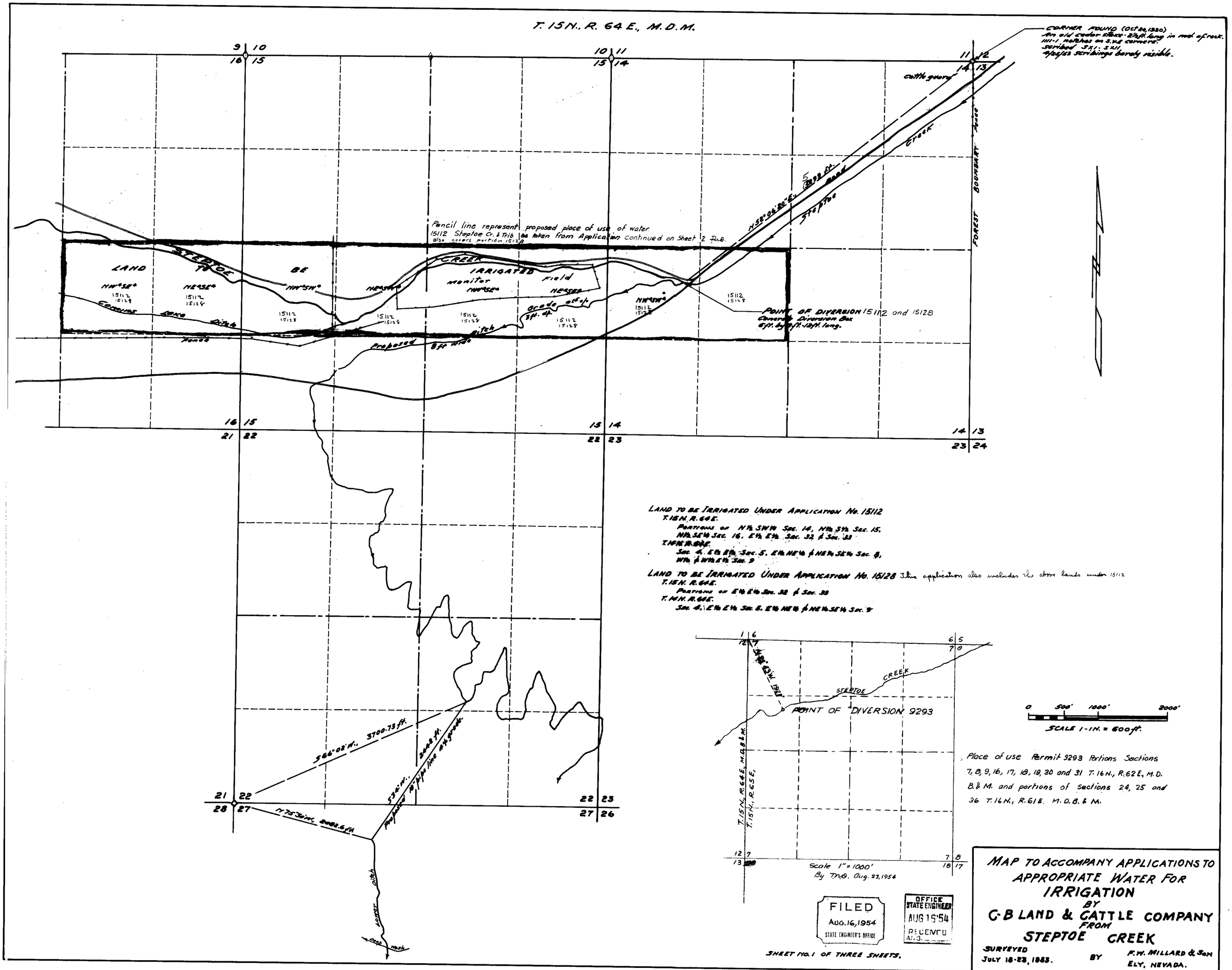

LAND TO BE IRRIGATED UNDER APPLICATION No. 15112
T. 15 N., R. 64 E.
Portions of N½ SW¼ Sec. 14, N½ S½ Sec. 15, N½ SE¼ Sec. 16, E½ E½ Sec. 32 & Sec. 33
T. 14 N., R. 64 E.
Sec. 4, E½ E½ Sec. 5, E½ NE¼ & NE¼ SE¼ Sec. 8, W½ & W½ E½ Sec. 9

LAND TO BE IRRIGATED UNDER APPLICATION No. 15128 This application also includes the above lands under 15112
T. 15 N., R. 64 E.
Portions of E½ E½ Sec. 32 & Sec. 33
T. 14 N., R. 64 E.
Sec. 4, E½ E½ Sec. 8, E½ NE¼ & NE¼ SE¼ Sec. 9

Scale 1" = 1000'
By T.N.B. Aug. 23, 1954

0 500' 1000' 2000'
SCALE 1-IN. = 600 ft.

Place of use Permit 9293 Portions Sections 7, 8, 9, 16, 17, 18, 19, 30 and 31 T. 16 N., R. 62 E., M.D.B.&M. and portions of Sections 24, 25 and 36 T. 16 N., R. 61 E. M.D.B.&M.

FILED
Aug. 16, 1954
STATE ENGINEER'S OFFICE

OFFICE STATE ENGINEER
AUG 15 '54
RECEIVED

SHEET No. 1 OF THREE SHEETS.

MAP TO ACCOMPANY APPLICATIONS TO APPROPRIATE WATER FOR IRRIGATION BY G-B LAND & CATTLE COMPANY FROM STEPTOE CREEK

SURVEYED JULY 18-23, 1953. BY F.W. MILLARD & SON ELY, NEVADA.

See letter Aug 24 & 25

15112 - 15128

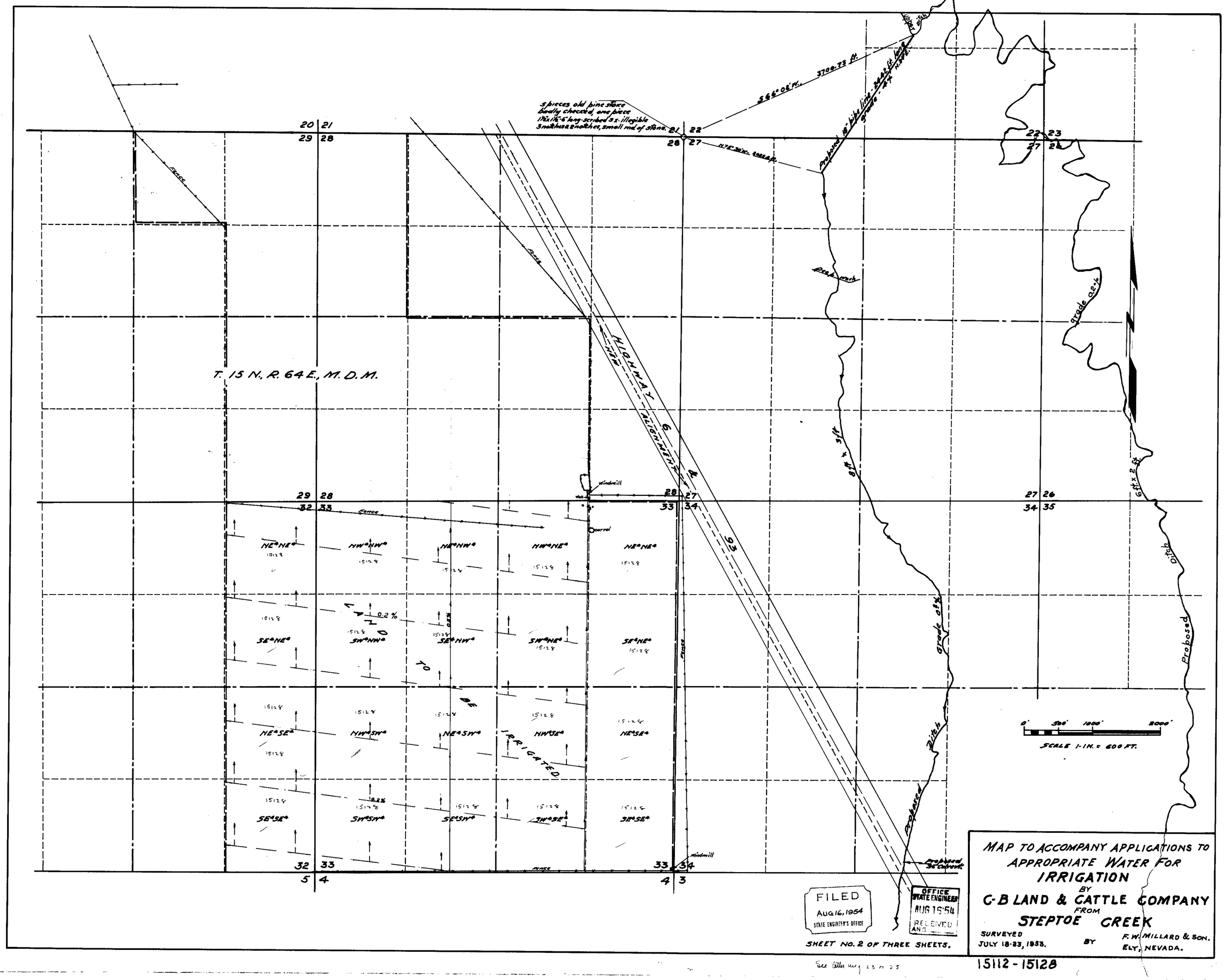

T. 15 N., R. 64 E., M.D.M.
HIGHWAY 6 & 93
NEW ALIGNMENT
LAND TO BE IRRIGATED
Fence
Windmill
Corral
Proposed 18" pipe line
Proposed Ditch
Proposed 36" Culvert
Deep wash
Grade 0.2%
SCALE 1-IN. = 600 FT.
0' 500' 1000' 2000'
FILED
AUG 16, 1954
STATE ENGINEER'S OFFICE
OFFICE STATE ENGINEER
AUG 16 '54
RECEIVED
SHEET NO. 2 OF THREE SHEETS.
MAP TO ACCOMPANY APPLICATIONS TO APPROPRIATE WATER FOR IRRIGATION
BY
C-B LAND & CATTLE COMPANY
FROM
STEPTOE CREEK
SURVEYED JULY 18-23, 1953.
BY F. W. MILLARD & SON. ELY, NEVADA.

15112 - 15128

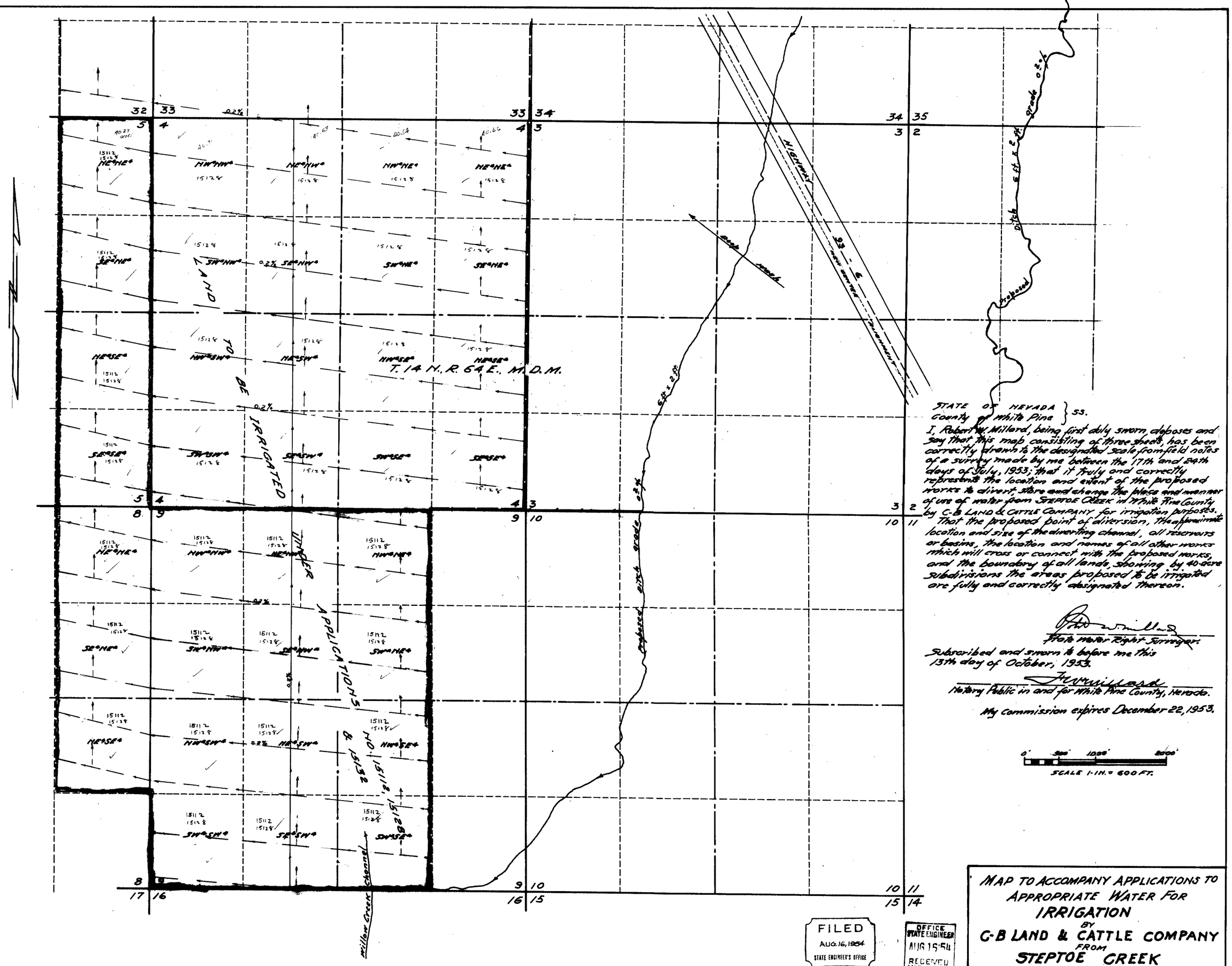

See letter Aug 24 & 25

15112 - 15128