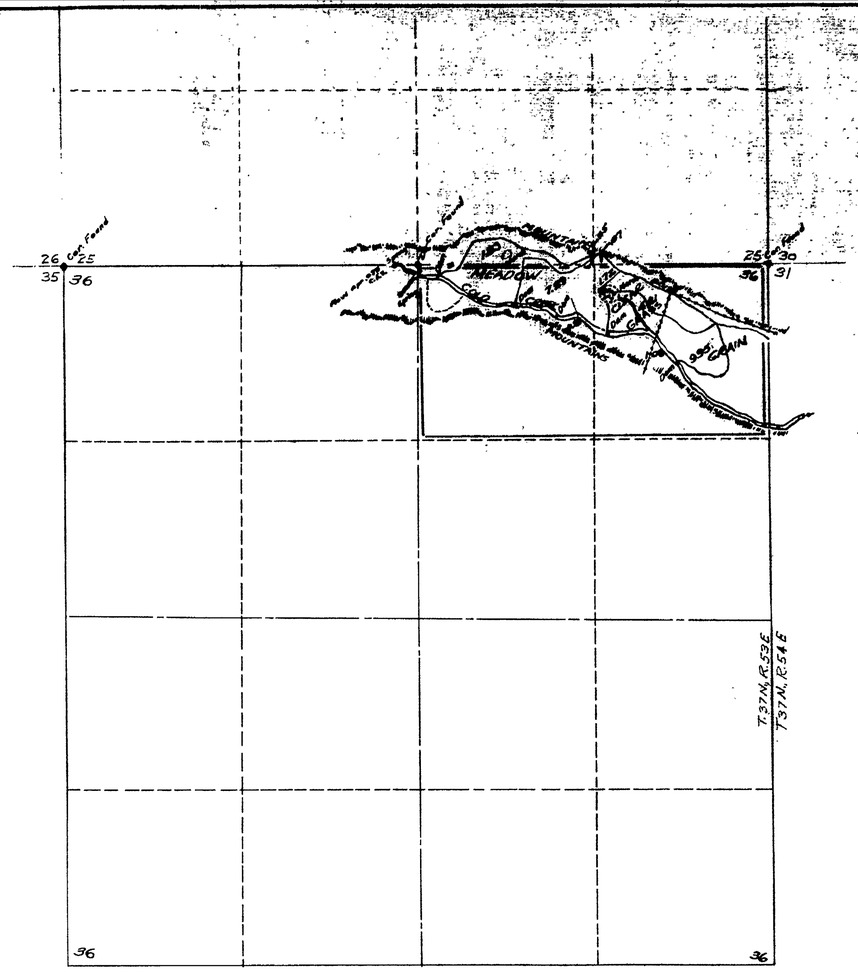

T37N R53E M.D.M.

This map traced from a print of the map under proof No. 00330 in the Humbolt River Adjudication, on file in the Sixth Judicial Court in and for the County of Humbolt, State of Nevada.

Section	Subdivision	Township	Range	Extended Acreage	Description of Lands	Date of First Culture
25	SW¼SE¼	37N	53E	1.88	Meadow	1880
"	SE¼SE¼	"	"	0.07	"	
36	NW¼NE¼	"	"	7.54	"	
"	NE¼NE¼	"	"	2.80	"	
"	" "	"	"	4.21	Clear Grass	
"	" "	"	"	9.95	Grain	
			Total =	26.45		

State of Nevada S.S.
County of Elko

I, W H Settelmeyer, being first duly sworn depose and say that this map consisting of one sheet has been drawn to the designated scale from field notes of a survey made by me on the 10th day of February 1953, and from a print of map No. 00330; that it truly and correctly represents the location and extent of the works used to divert water from Susie Creek, in Elko County, Nevada, by Strathearn Cattle Company for irrigation purposes. That all other works or streams that are crossed by or connected with said works and the boundaries, areas, and the kinds of lands irrigated are correctly shown and designated hereon.

W H Settelmeyer
State Water Right Surveyor

Subscribed and sworn to before me this 20th day of May 1953

Roberta Wenzer
Notary Public in and for Elko County, Nevada

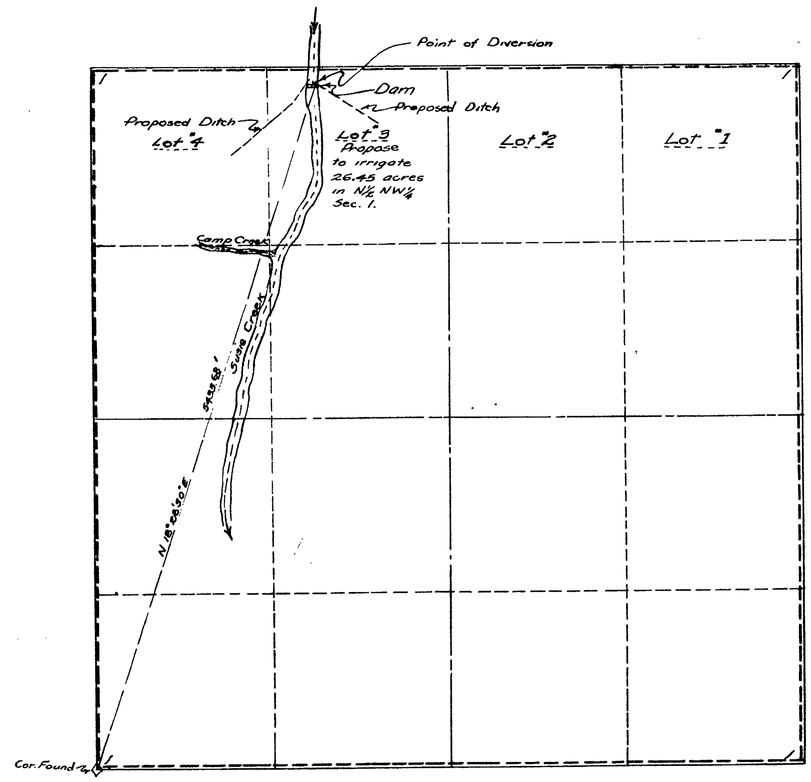

T 35N R53E M.D.M

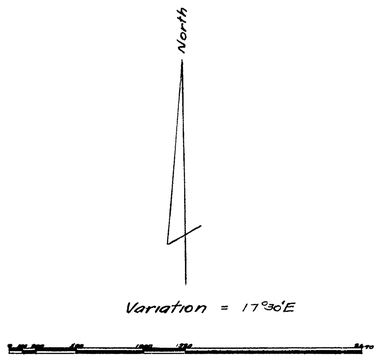

Scale 1" = 600'

FILED
JUNE 2, 1953
STATE ENGINEER'S OFFICE

OFFICE STATE ENGINEER
JUN 2 1953
RECEIVED

MAP
TO ACCOMPANY APPLICATION TO CHANGE THE POINT OF DIVERSION AND THE PLACE OF USE OF THE WATER OF SUSIE CREEK IN ELKO COUNTY NEVADA BY THE STRATHEARN CATTLE COMPANY UNDER PROOF # 00330.

15087