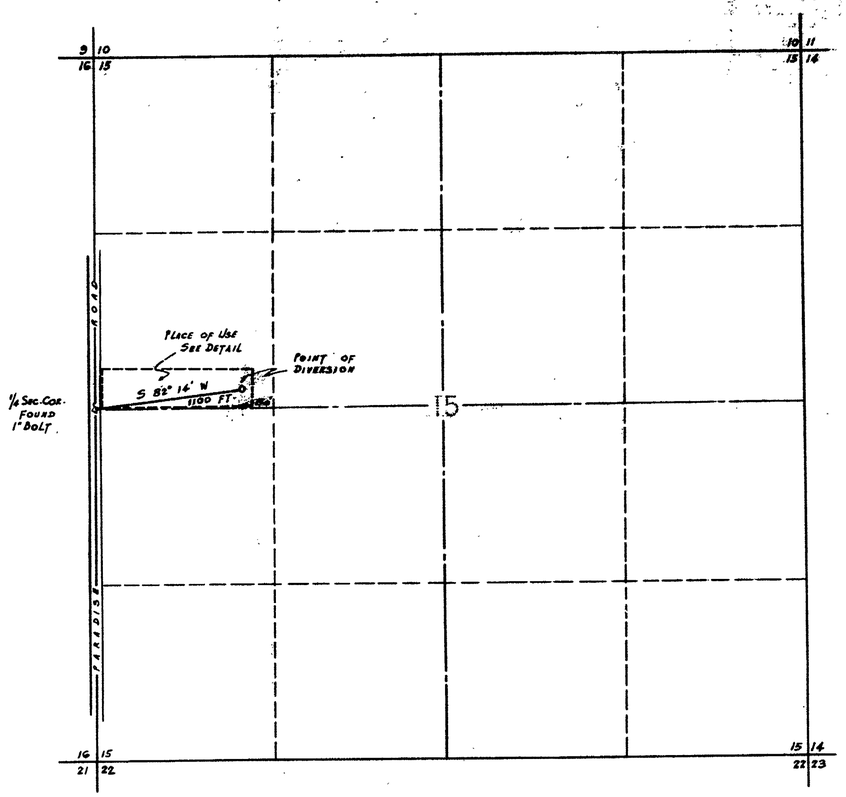

SEC. 15, T 21 S, R 61 E, MD. M. NEV.

0 600 1200 1800 2400 3000

SCALE IN FEET



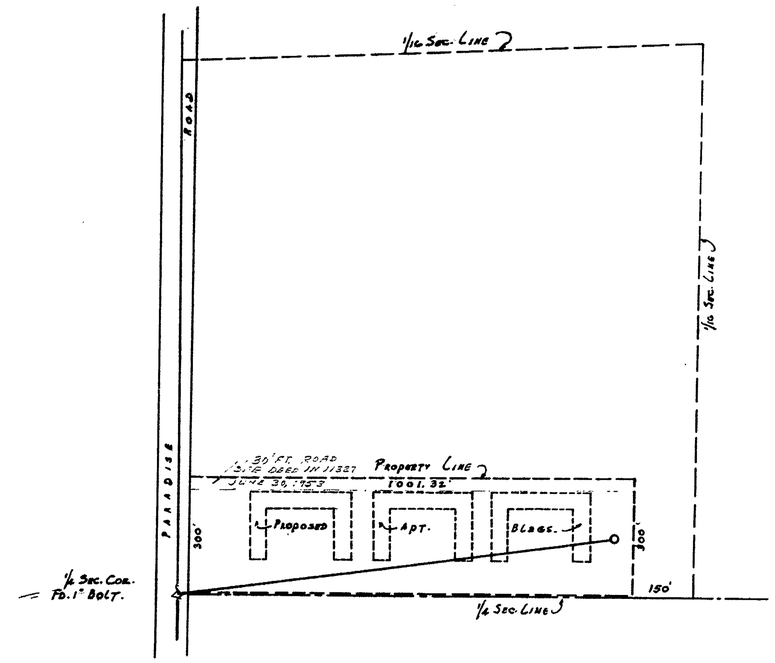

POR. SW1/4 NW1/4 SEC. 15, T 21 S, R 61 E, MD. M. NEV.

0 200 400 600 800 1000

SCALE IN FEET

STATE OF NEVADA }
COUNTY OF CLARK } SS.

I, JACK ASHER, BEING FIRST DULY SWORN DEPOSE AND SAY THAT THIS MAP CONSISTING OF ONE SHEET HAS BEEN CORRECTLY DRAWN TO THE DESIGNATED SCALE FROM FIELD NOTES OF A SURVEY MADE BY ME AND COMPLETED ON THE 29TH DAY OF APRIL. 1953, THAT IT TRULY AND CORRECTLY REPRESENTS THE PROPOSED LOCATION AND EXTENT OF THE WORKS, USED TO DIVERT WATER FROM LAS VEGAS ARTESIAN BASIN, COUNTY OF CLARK, STATE OF NEVADA, BY: GOLF MANOR APTS. INC. FOR QUASI-MUNICIPAL & DOMESTIC PURPOSES. THAT THE POINT OF DIVERSION, THE APPROXIMATE LOCATION AND SIZE OF THE DIVERTING CHANNEL, ALL RESERVOIRS OR BASINS, THE LOCATION AND NAME OF ALL OTHER WORKS WHICH WILL CROSS OR CONNECT WITH THE PROPOSED WORKS ARE FULLY AND CORRECTLY REPRESENTED THEREON.

Jack Asher
STATE WATER RIGHT SURVEYOR.

SUBSCRIBED AND SWORN TO BEFORE ME THIS 4TH DAY OF MAY. 1953.

Richard Stevens
NOTARY PUBLIC IN AND FOR CLARK COUNTY, NEVADA.

MY COMMISSION EXPIRES: OCT. 16, 1955.

FILED
MAY 8, 1953
STATE ENGINEER'S OFFICE

STATE ENGINEER
MAY 8 1953
RECEIVED

MAP TO ACCOMPANY
APPLICATION TO APPROPRIATE WATER
FOR
QUASI-MUNICIPAL & DOMESTIC USE
BY
GOLF MANOR APTS. INC.
FROM
LAS VEGAS ARTESIAN BASIN
CLARK COUNTY - NEVADA

JACK ASHER
CIVIL ENGINEER
721 FREMONT
LAS VEGAS, NEVADA

186 IMPERIAL TR. CLOTH K. & E. CO. U.S. PAT. OFF.

17160 Place in 15014