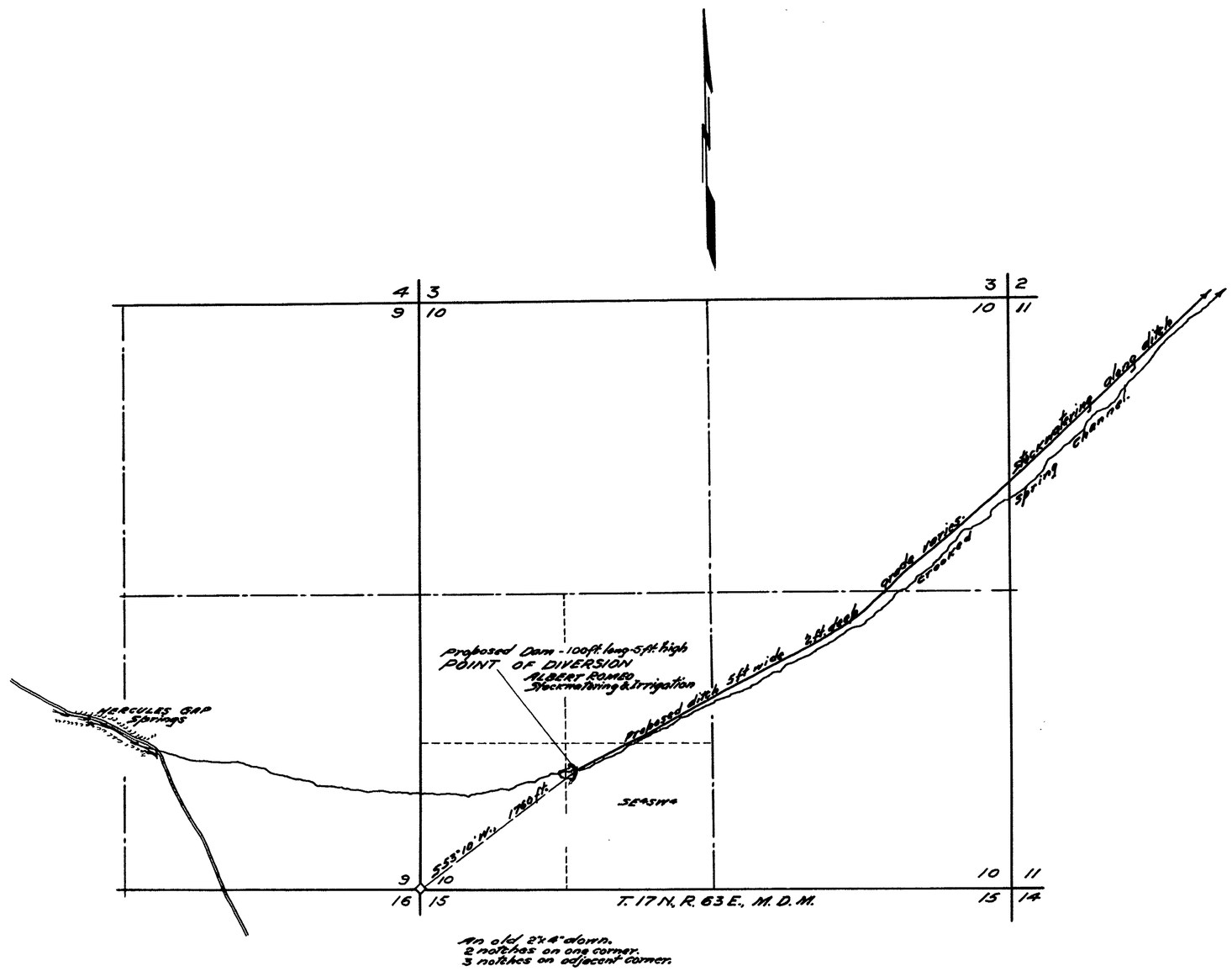



SHEET 1 OF 2 SHEETS.

15011 CERTIFICATE NO. 6168 ISSUED Feb. 10, 1967

FILED
APR. 30, 1953
STATE ENGINEER'S OFFICE

MAP TO ACCOMPANY APPLICATIONS TO APPROPRIATE WATER FOR
IRRIGATION & STOCKWATERING
BY
ALBERT ROMEO
FROM
HERCULES GAP SPRING CHANNEL
SURVEYED APRIL 8 & 13 - 1953.
BY F.W. MILLARD & SON. ELY, NEVADA.

15011-15012

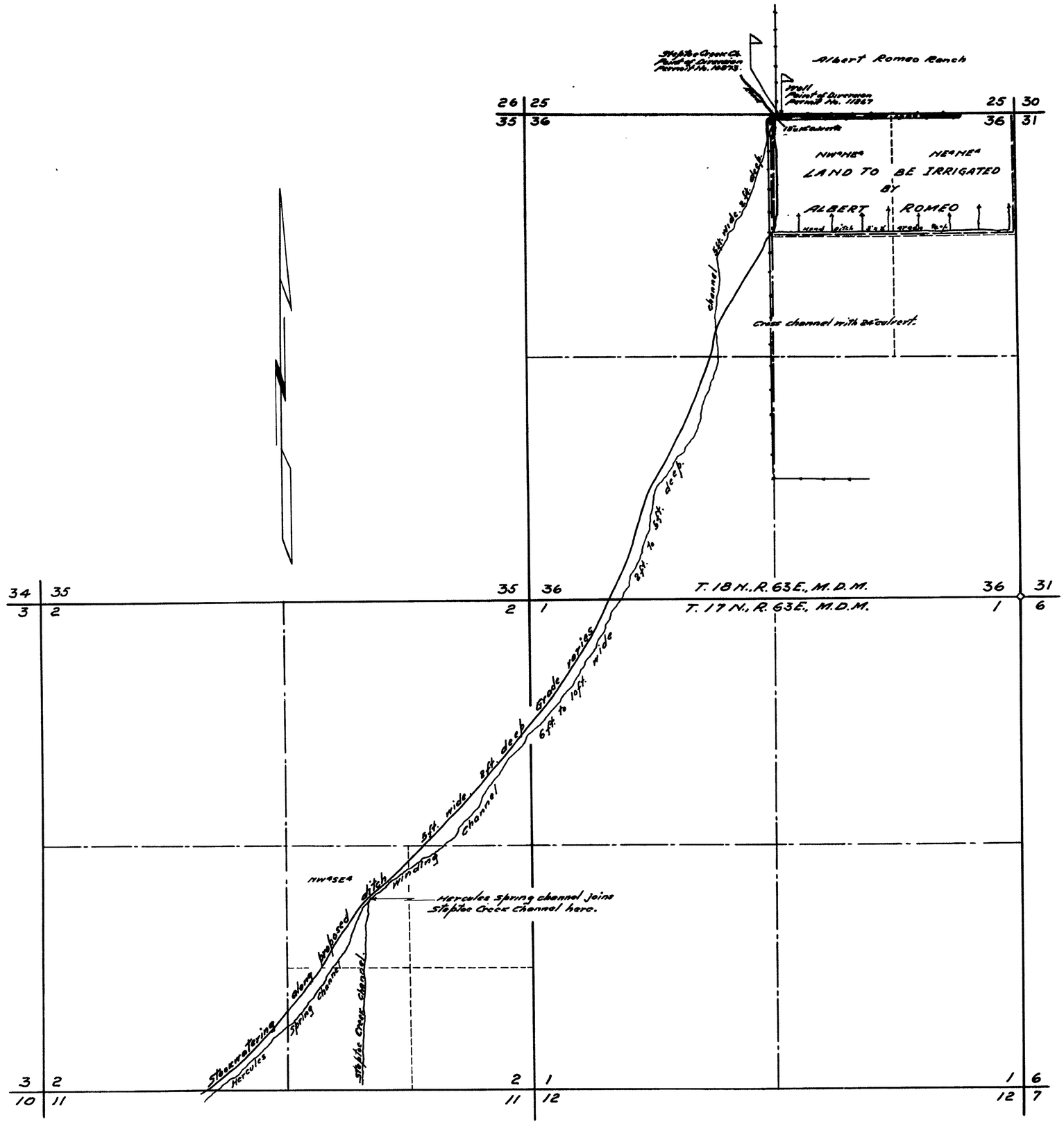

STATE OF NEVADA }
County of White Pine } ss.

I, Robert W. Millard, being first duly sworn, depose and say that this map, consisting of two sheets, has been correctly drawn to the designated scale from the field notes of a survey made by me between the 7th. and 14th. days of April, 1953; that it truly and correctly represents the proposed location and extent of the works used to divert water from HERCULES SPRING CHANNEL in White Pine County by ALBERT ROMEO for irrigation and for stockwatering purposes. That the proposed point of diversion, the approximate location and size of the diverting channel, all reservoirs or basins, the location and names of all other works which will cross or connect with the proposed works and the boundary of all lands, showing by 40-acre subdivisions the areas proposed to be irrigated, are fully and correctly designated thereon.

R. W. Millard
State Water Right Surveyor.

Subscribed and sworn to before me this 24th. day of April, 1953.

R. W. Millard
Notary Public in and for White Pine County, Nevada.
My Commission expires December 22, 1953.

0 500' 1000' 2000'
SCALE 1-IN. = 600 FT.

SHEET 2 OF 2 SHEETS.

CERTIFICATE No. 6148 ISSUED 2-16-67

FILED
APR. 30, 1953
STATE ENGINEER'S OFFICE

MAP TO ACCOMPANY APPLICATIONS TO APPROPRIATE WATER FOR
IRRIGATION & STOCKWATERING
BY
ALBERT ROMEO
FROM
HERCULES GAP SPRING CHANNEL
SURVEYED APRIL 8 & 13 - 1953
BY
F. W. MILLARD & SON.
ELY, NEVADA.

15011-15012