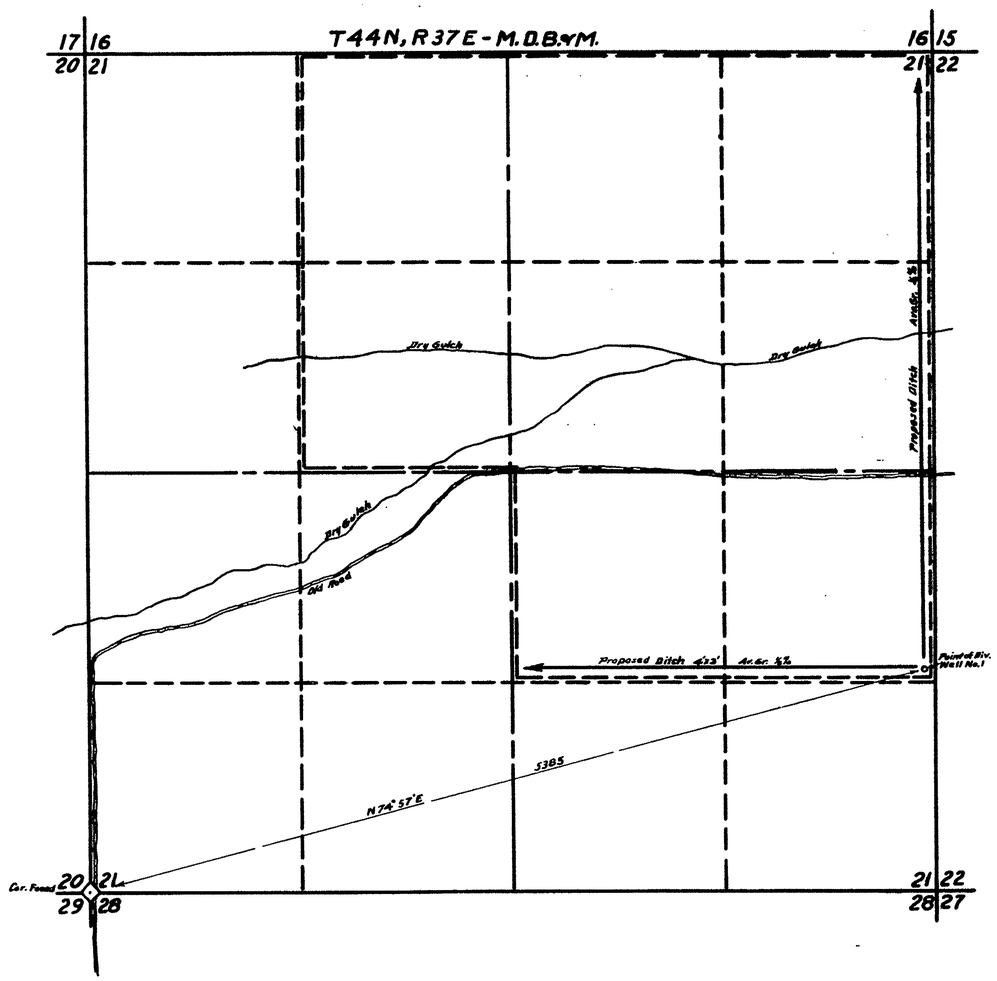

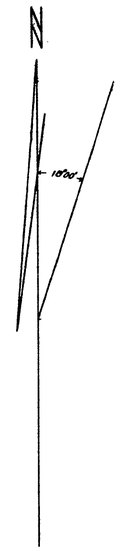

STATE OF NEVADA
COUNTY OF HUMBOLDT } ss

I, W. A. Wentz, being first duly sworn, depose and say that this map, consisting of one sheet, has been correctly drawn to the designated scale from field notes of a survey made by me between the 10th day of April and the 11th day of April, 1954; that it truly and correctly represents the proposed location and extent of the works used to divert water from underground in Humboldt County, by George Davidson, for irrigation and domestic purposes. That the proposed point of diversion, the approximate location and size of the diverting channel, all reservoirs or basins, the location and names of all other works which will cross or connect with the proposed works, and the boundary of all lands, showing by 40-acre subdivisions the areas proposed to be irrigated, are fully and correctly designated thereon.

W. A. Wentz
STATE WATER RIGHTS SURVEYOR

Subscribed and sworn to before me this 17th day of April, 1954

Grace R. Bell
COUNTY CLERK-HUMBOLDT COUNTY

Scale 1in.=500 ft.

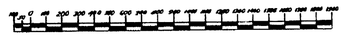

MAP

TO ACCOMPANY APPLICATION TO APPROPRIATE WATER FOR IRRIGATION BY GEORGE DAVIDSON FROM UNDERGROUND

FILED
APR. 19, 1954
STATE ENGINEER'S OFFICE

OFFICE STATE ENGINEER
APR 19 54
RECEIVED
AM S.

14810

14810