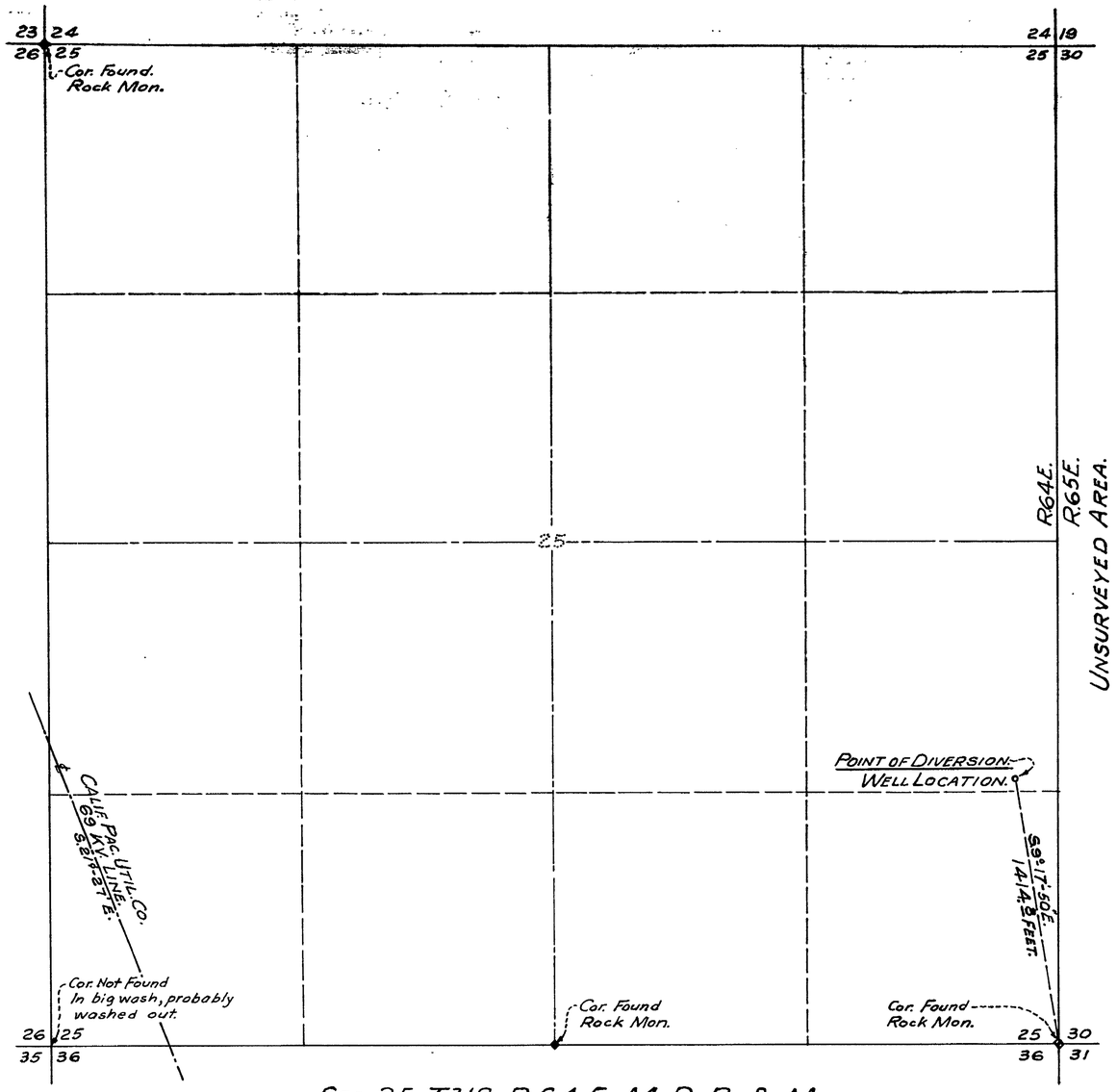

SEC. 25, T31S, R64E, M.D.B. & M.

0 500 1,000 1,500 2,000 2,500 3,000

SCALE IN FEET.
(One Inch = 400 Feet.)

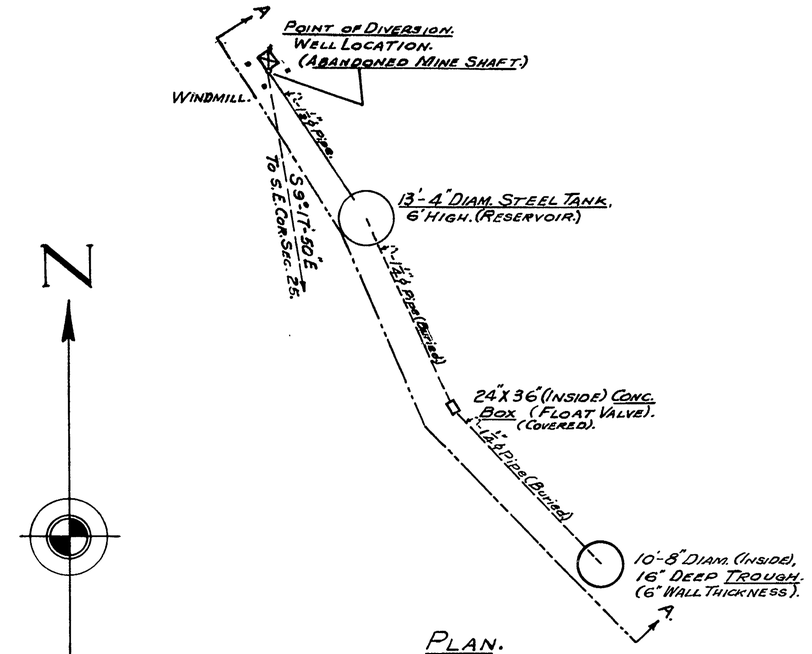

PLAN.

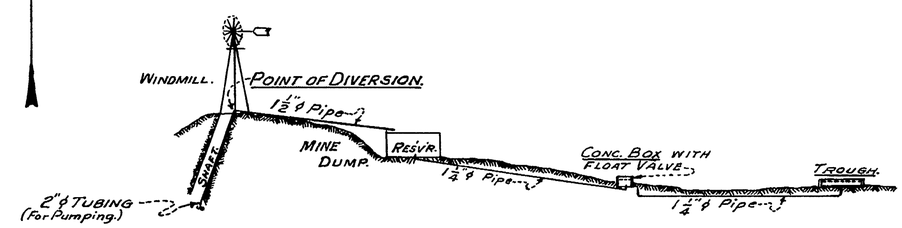

SEC. A-A. (ELEVATION.)

LOCATION, LAYOUT AND SECTION OF WORKS.

SCALE: VERT. & HOR. 1" = 20 FEET.

BASIS OF BEARINGS.

The basis of the bearings used in this survey was the center line of the Calif.-Pac. Util. Co. 69 KV. Power Line which crosses parts of Sec.'s 25 & 26, T. 31S. R. 64E. and bears S.21½°E.

STATE OF NEVADA } SS.
County of Clark

I, Ernest H. Clary, being first duly sworn, depose and say that this map consisting of one sheet, has been correctly drawn to the designated scale from field notes of a survey made by me between the 4th day of November and the 11th day of November, 1952; that it truly and correctly represents the location and extent of the proposed works used to divert water from an underground source, in Clark County by Carl S. Meyers for stockwatering purposes. That the proposed point of diversion, the approximate location and size of the diverting channel or other conduit, the place and manner of use, and the location and names of all other works or streams which are crossed by, or connected with the said works are fully and correctly designated thereon.

Ernest H. Clary
State Water Right Surveyor.

Certificate No. 1402 issued Jan. 25, 1957

Subscribed and sworn to before me on this 10th day of December, 1952.

Lois Craig
Notary Public in and for Clark County, Nevada.
My commission expires February 27, 1956.

FILED
Dec. 29, 1952
STATE ENGINEER'S OFFICE

OFFICE
STATE ENGINEER
DEC 29 '52
RECEIVED

MAP

TO ACCOMPANY APPLICATION TO APPROPRIATE WATER FOR STOCKWATERING BY CARL S. MEYERS FROM AN UNDERGROUND SOURCE.

14733