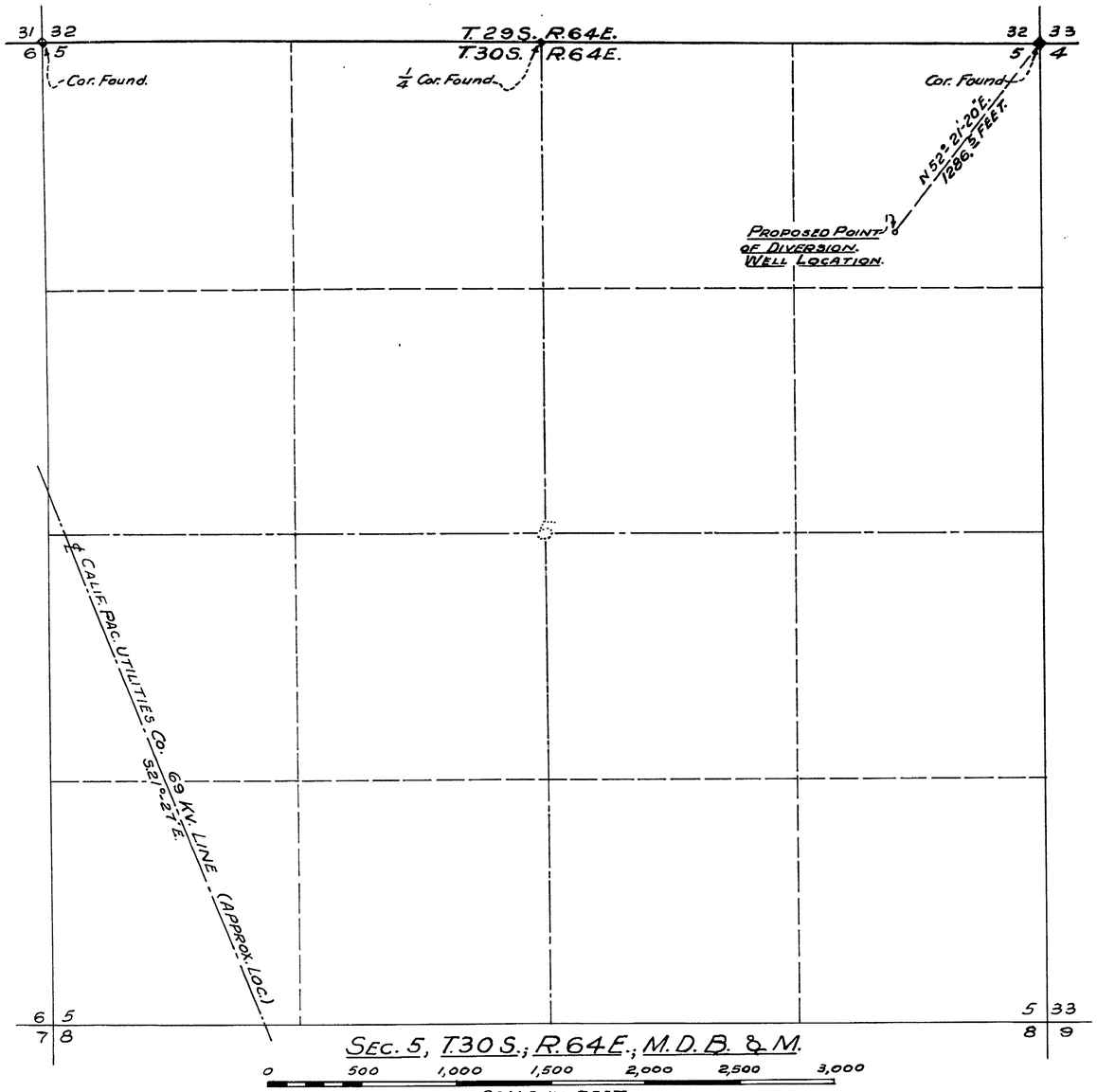

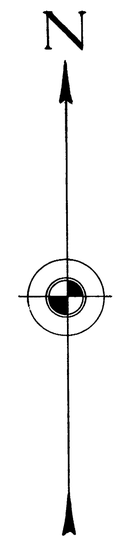

BASIS OF BEARINGS.
The basis of the bearings used in this survey was the centerline of the Calif.-Pac. Util. Co.'s 69 K.V. Power Line which crosses parts of both Sec.s 5 & 6, T.30S. R.64E and bears S.21°-27'E.

STATE OF NEVADA } ss.
County of Clark

I, Ernest H. Clary, being first duly sworn, depose and say that this map consisting of one sheet, has been correctly drawn to the designated scale from field notes of a survey made by me between the 4th day of November and the 10th day of November, 1952; that it truly and correctly represents the location and extent of the proposed works used to divert water from an underground source, in Clark County, By Carl S. Meyers for stockwatering purposes. That the proposed point of diversion, the approximate location and size of the diverting channel or other conduit, the place and manner of use, and the location and names of all other works or streams which are crossed by, or connected with the said works, are fully and correctly designated thereon.

Ernest H. Clary.
State Water Right Surveyor.

Subscribed and sworn to before me this 10th day of December, 1952.
Lois Crane
Notary Public in and for Clark County, Nevada.
My commission expires February 27, 1956

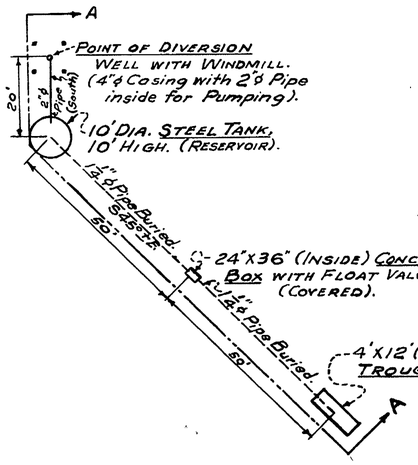

PROPOSED LOCATION OF WORKS.
Scale: One Inch = 20 Feet.

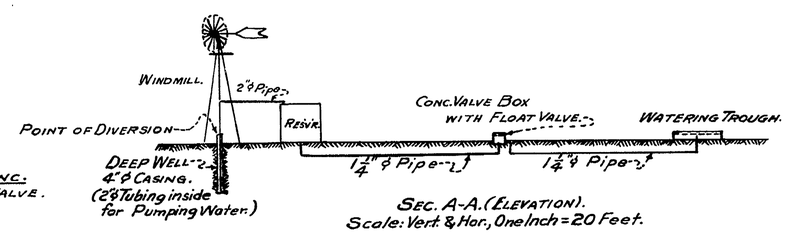

SEC. A-A. (ELEVATION).
Scale: Vert. & Hor., One Inch = 20 Feet.

FILED
DEC. 29, 1952
STATE ENGINEER'S OFFICE

MAP

TO ACCOMPANY APPLICATION TO APPROPRIATE WATER FOR STOCKWATERING BY CARL S. MEYERS FROM AN UNDERGROUND SOURCE.

14498