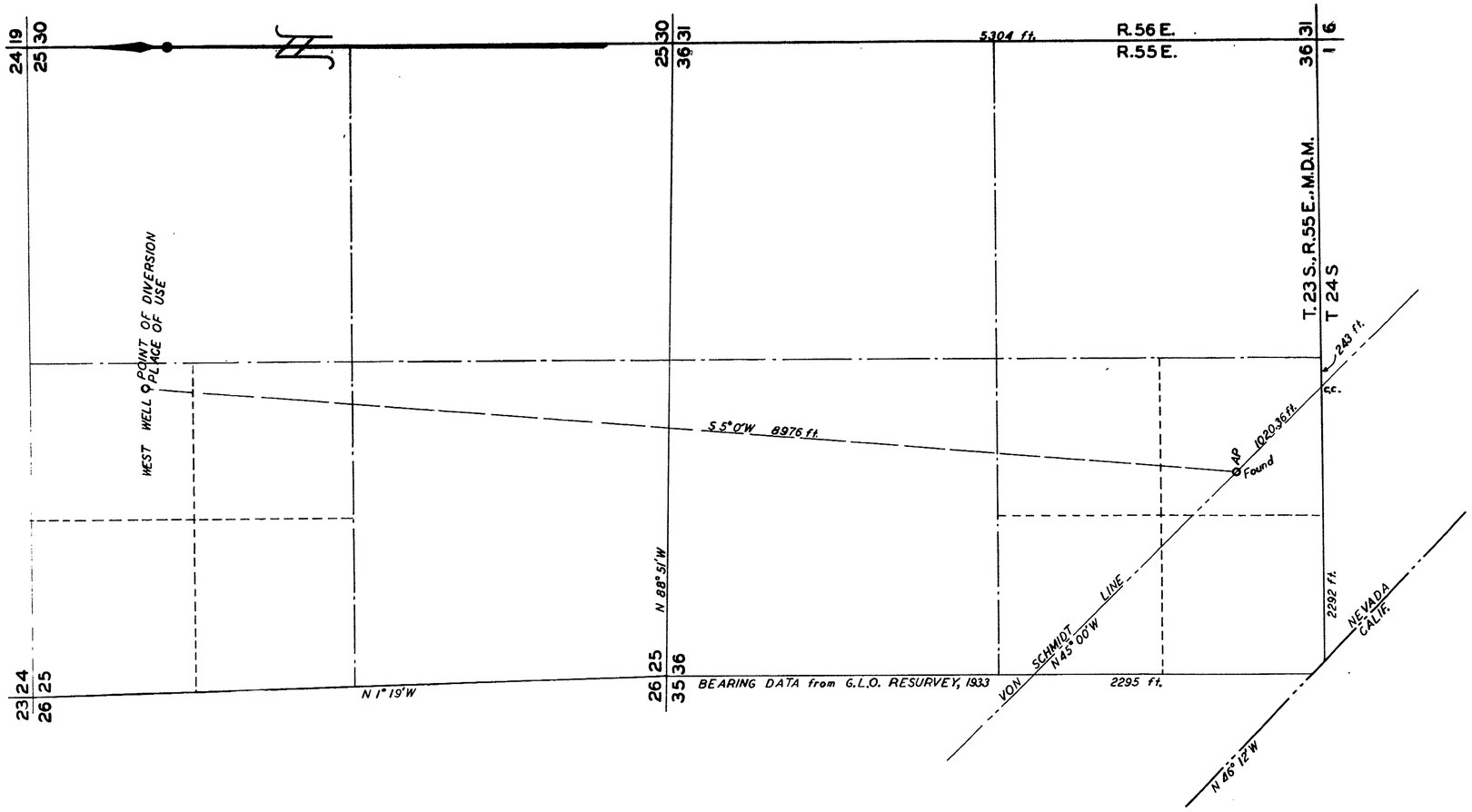

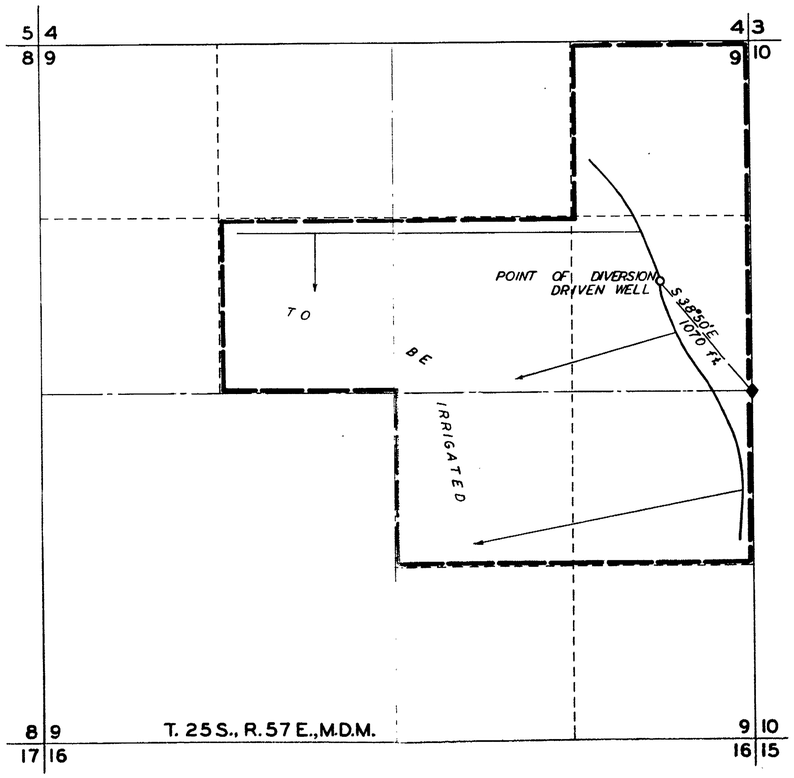

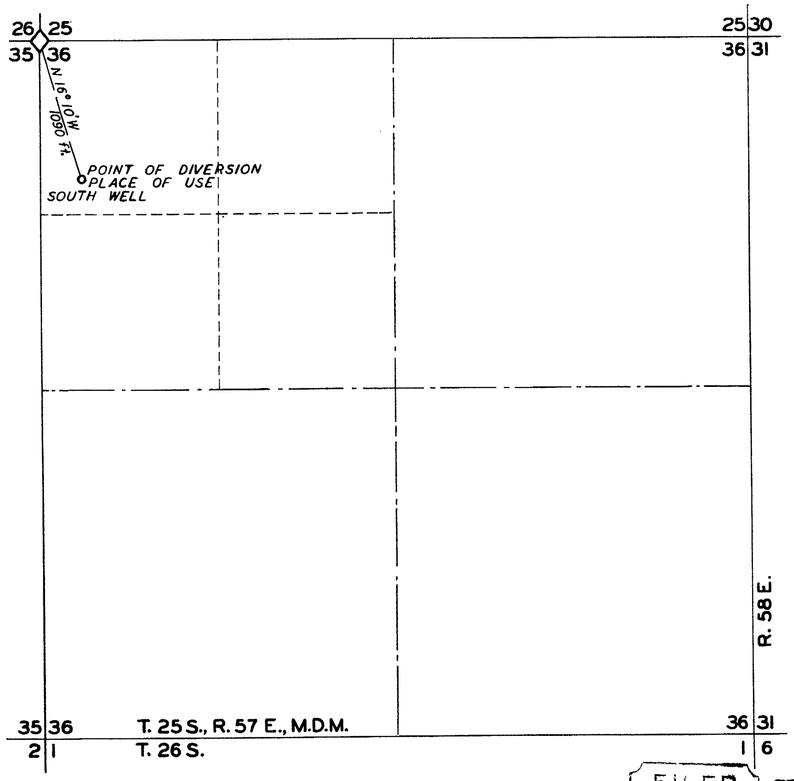

STATE OF NEVADA
COUNTY OF ESMERALDA } S S.

I, Harry H. Hughes, being first duly sworn, depose and say that this map, consisting of one sheet, has been correctly drawn to the designated scale from field notes of surveys made by me between the 21st and 23rd days of Feb., 1952; that it truly and correctly represents the proposed location and extent of the works used to divert water from underground sources in Clark County, by Forrest H. Chambers, for irrigation and stockwatering purposes. That the proposed points of diversion, the approximate locations and sizes of the diverting channels or other conduits, the places and manner of use, all reservoirs or basins, the location and names of all other works which will cros or connect with the proposed works, and the boundary of all lands, showing by 40-acre subdivisions the areas proposed to be irrigated, are fully and correctly designated thereon.

Harry H. Hughes
STATE WATER RIGHT SURVEYOR

SUBSCRIBED AND SWORN TO BEFORE ME

THIS ..... DAY OF MARCH 1952

COUNTY CLERK

SCALE 1 in. = 600 ft.

0 600 1200 1800 2400

14091 Certificate No. 3868 Issued Oct. 15, 1952
14092 Certificate No. 3869 Issued Oct. 15, 1952

FILED
MAR. 20, 1952
STATE ENGINEER'S OFFICE

OFFICE STATE ENGINEER
MAR 20 '52
RECEIVED

MAP TO ACCOMPANY
APPLICATIONS TO APPROPRIATE WATER FOR
IRRIGATION AND STOCKWATERING
BY
FORREST H. CHAMBERS
FROM
UNDERGROUND SOURCES

40 Places of Use under 43 → 14091 – 14092 – 14093