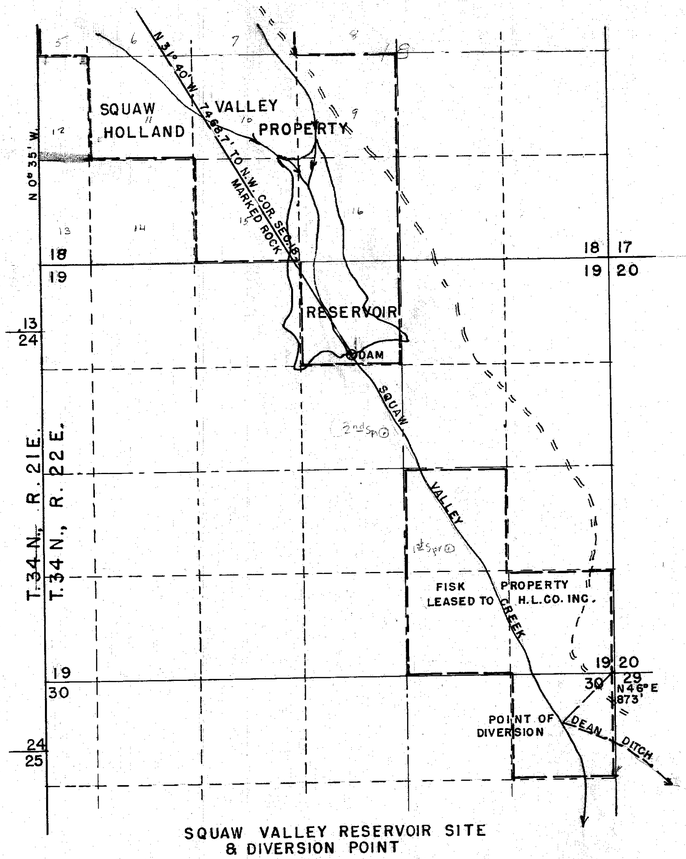

SQUAW VALLEY RESERVOIR SITE
& DIVERSION POINT

For detail of reservoir see plans
For detail of Dean Ditch see application No. 01281

FOR LOTS SEE 01280

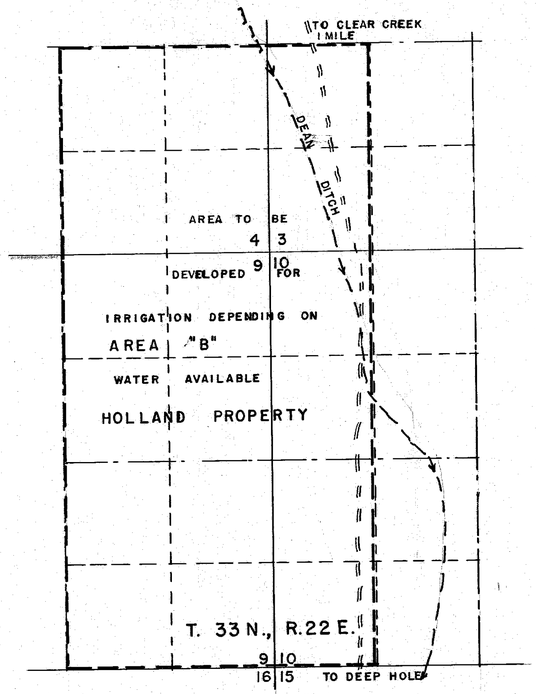

AREA "B"

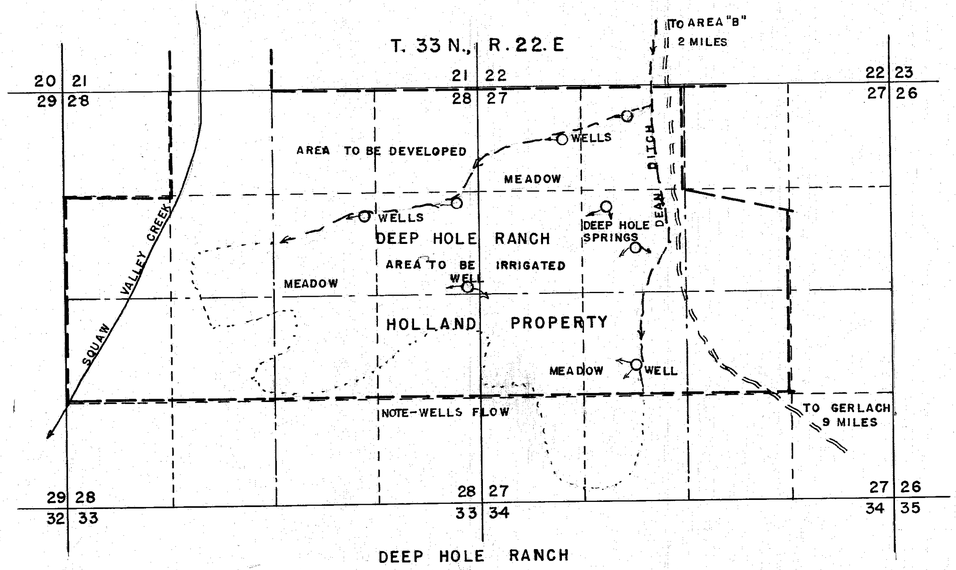

DEEP HOLE RANCH

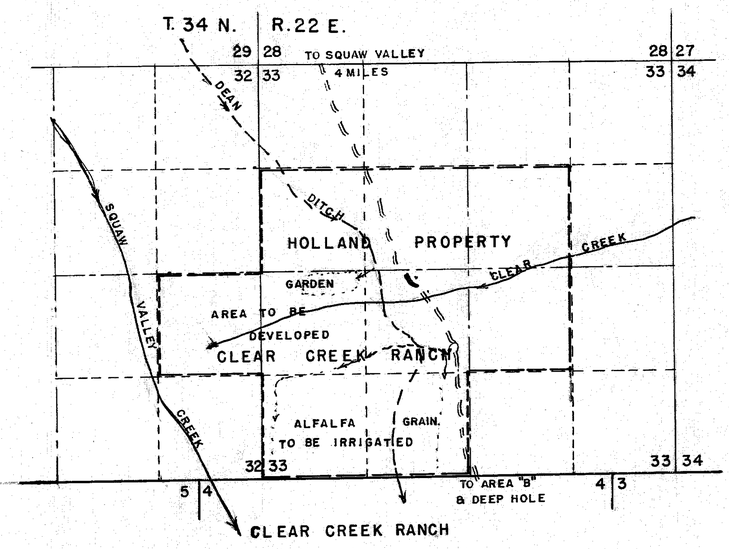

CLEAR CREEK RANCH

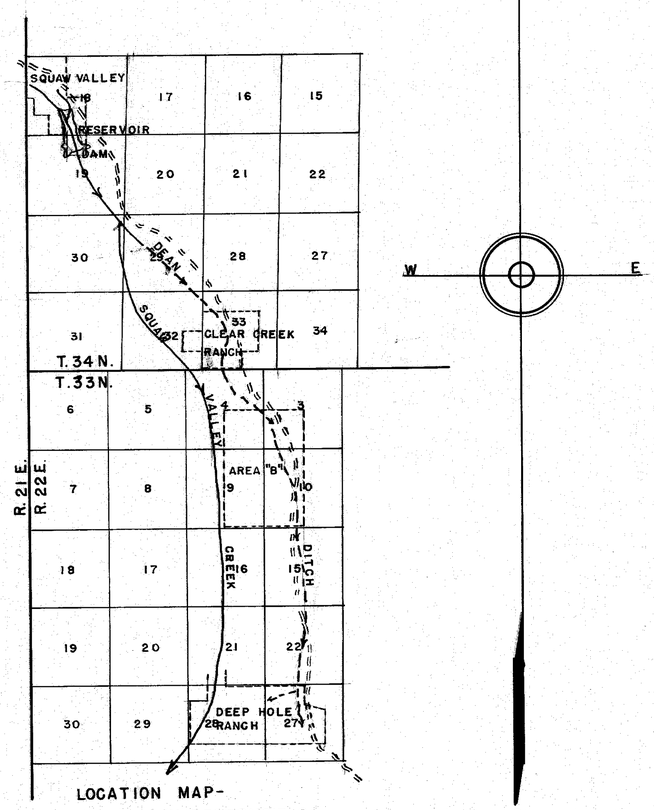

LOCATION MAP-
SQUAW VALLEY RESERVOIR &
PROPERTY TO BE IRRIGATED
Scale- 1" = 1 mile.

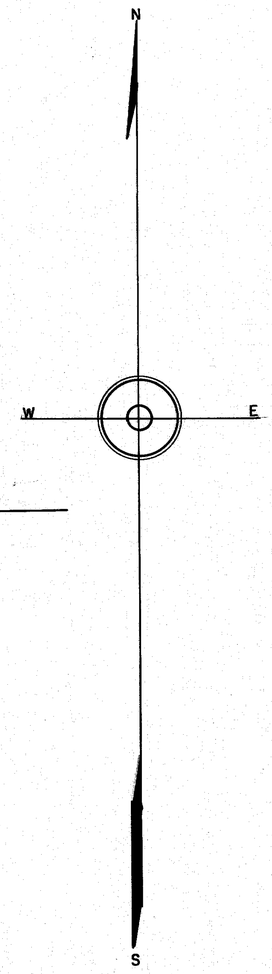

STATE of NEVADA }ss
County of ORMSBY

I, Walter G. Reid, being first duly sworn, depose and say that this map, consisting of three sheets has been correctly drawn to the designated scale from field notes of a survey made by me Oct. 1st. to 6th. 1951, and other information on file; that it truly and correctly represents the location and extent of the works used to store and use the water in Squaw Valley Reservoir, in Washoe County, by HOLLAND LIVESTOCK CO. INC. for irrigation purposes. That the location of the reservoir, the place and manner of use, and the location and names of all other works or streams which are crossed by or connected with said works, are fully and correctly designated thereon.

Walter G. Reid
State Water Rights Surveyor.

Subscribed and sworn to before me this 12th day of December 1951.

C E Riley
Notary Public in and for Ormsby County, Nevada.

My Commission Expires July 6, 1953

SCALE- 1" = 1000'

0 500 1000 2000 3000 4000 5000

SHEET 1 of 3

FILED
DEC. 12, 1951
STATE ENGINEER'S OFFICE

OFFICE STATE ENGINEER
DEC 12 51
RECEIVED
ANS.

MAP
TO ACCOMPANY APPLICATION
TO APPROPRIATE WATER FOR
STORAGE BY
HOLLAND LIVESTOCK CO. INC.
FROM SQUAW VALLEY CREEK.

84568 ~~67618~~ J-6-13943

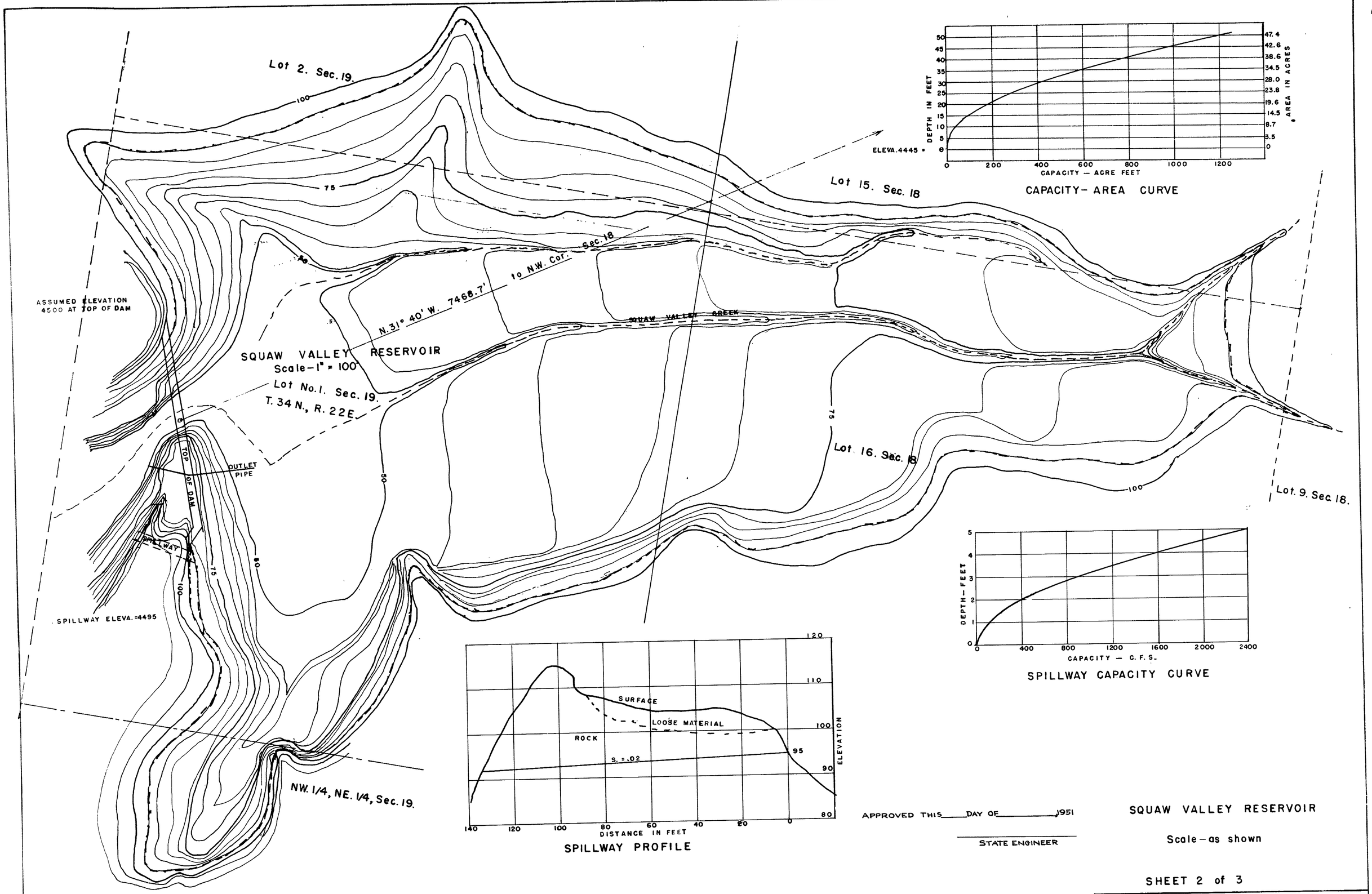

APPROVED THIS _____ DAY OF _____, 1951

STATE ENGINEER

SQUAW VALLEY RESERVOIR

Scale — as shown

SHEET 2 of 3

FILED
Dec. 12, 1951
STATE ENGINEER'S OFFICE

OFFICE STATE ENGINEER
DEC 12 51

MAP
TO ACCOMPANY APPLICATION
TO APPROPRIATE WATER FOR
STORAGE BY
HOLLAND LIVESTOCK CO. INC.
FROM SQUAW VALLEY CREEK

J-6-13943

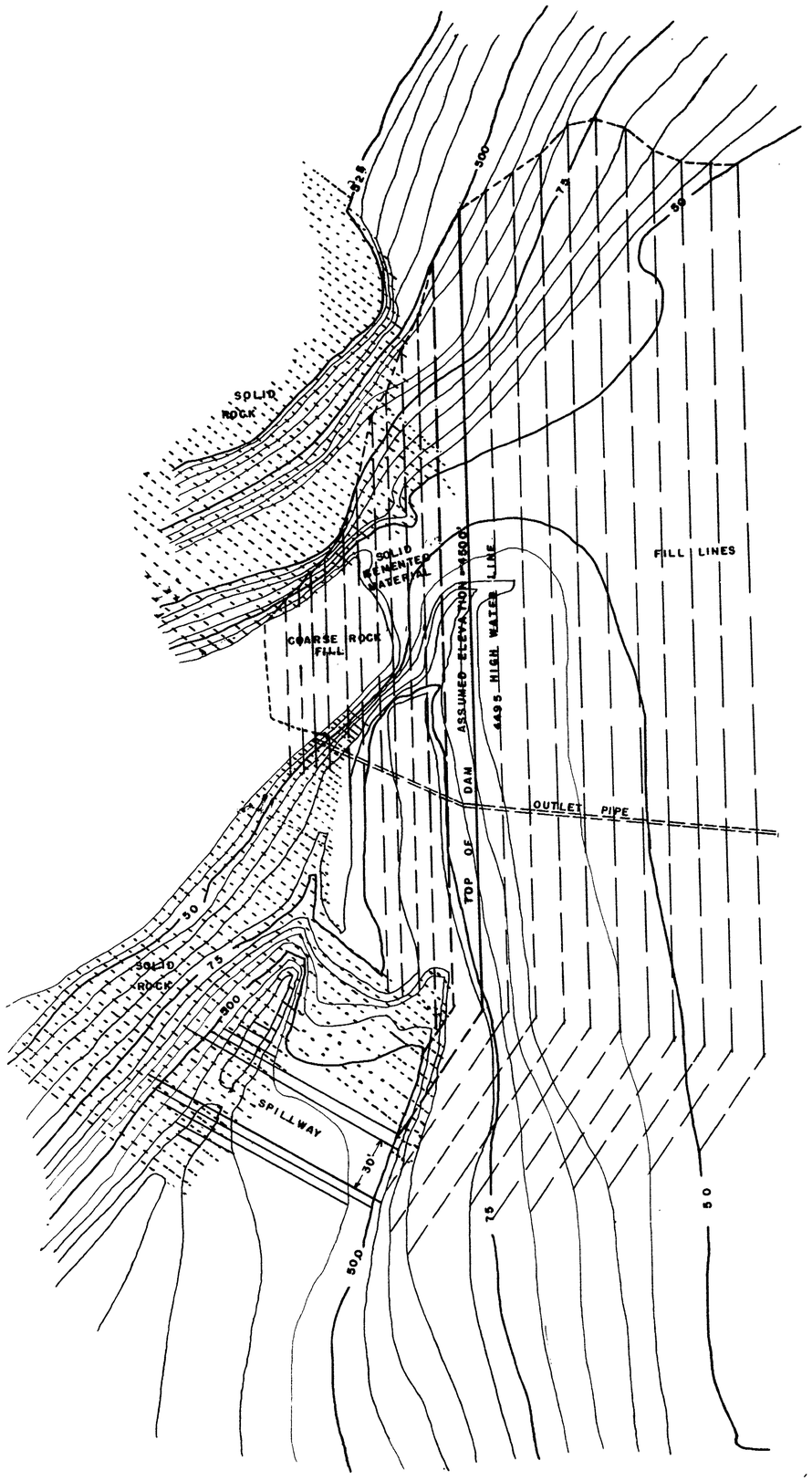

PLAN OF DAMSITE, DAM & SPILLWAY
Scale- 1" = 40'

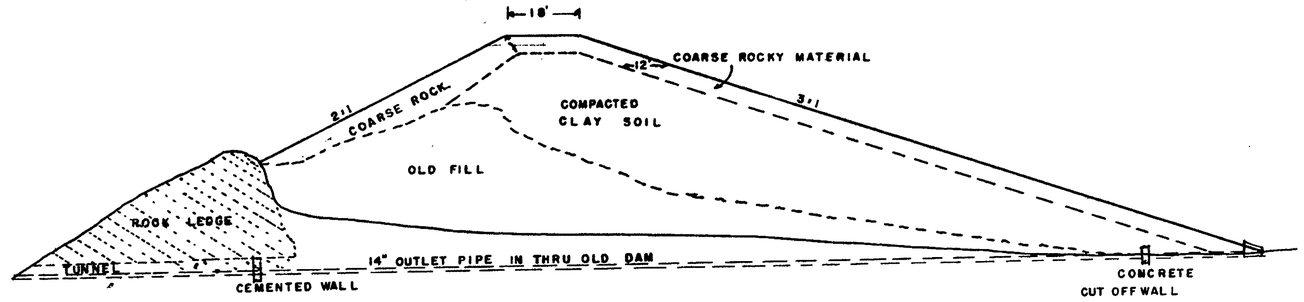

TYPICAL CROSS-SECTION OF DAM AT OUTLET
Scale- 1" = 20'

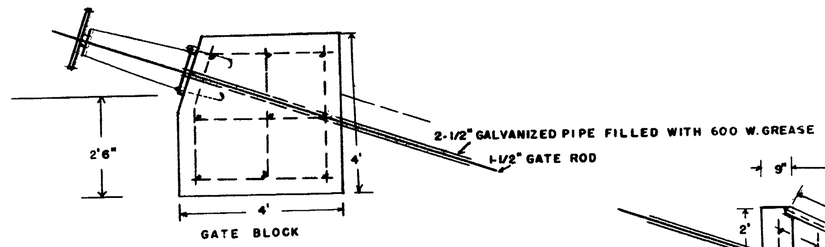

LONGITUDINAL SECTION

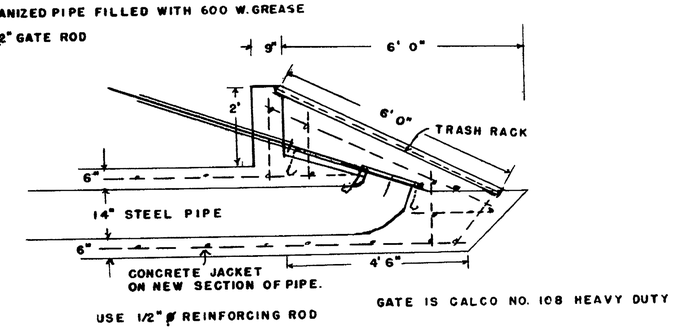

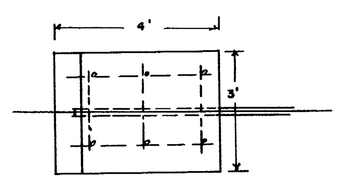

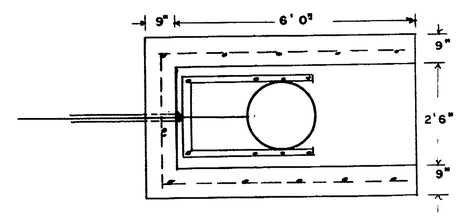

PLAN
DETAIL OF OUTLET WORKS
Scale- 1" = 2'

SQUAW VALLEY RESERVOIR

Scale- as shown

SHEET 3 of 3

FILED
DEC. 12, 1951
STATE ENGINEER'S OFFICE

OFFICE STATE ENGINEER
DEC 12 '51
RECEIVED
ANS.

MAP
TO ACCOMPANY APPLICATION
TO APPROPRIATE WATER FOR
STORAGE BY
HOLLAND LIVESTOCK CO. INC.
FROM SQUAW VALLEY CREEK

J-6-13943