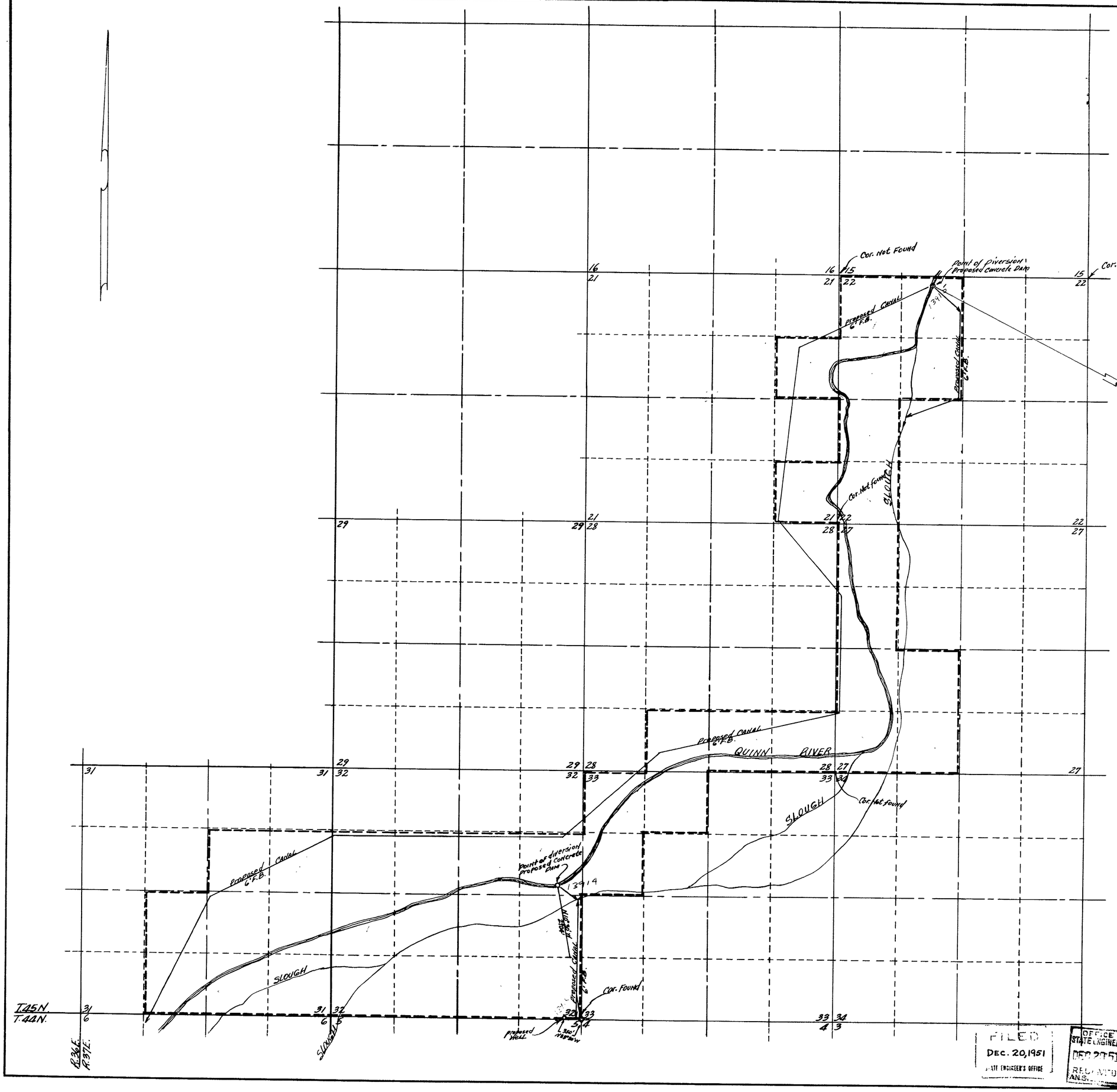

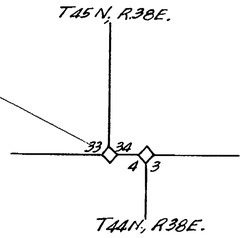

STATE OF NEVADA
COUNTY OF HUMBOLDT

I, Richard M. Black, being first duly sworn, depose and say that this map consisting of 3 sheets, numbered from 1 to 3, inclusive, has been correctly drawn to the designated scale from field notes of a survey made by me between the 1st day of July and the 1st day of November, 1951; that it truly and correctly represents the proposed location and extent of the works used to divert water from the QUINN RIVER, in HUMBOLDT COUNTY, by BESSIE L. ELLISON, LYLE L. ELLISON, CLAUDE LARKIN ELLISON, and MELBA ELLISON JACKSON, for irrigation purposes. That the proposed point of diversion, the approximate location and size of the diverting channel, all reservoirs or basins, the location and names of all other works which will cross or connect with the proposed works, and the boundary of all lands, showing by 40-acre subdivisions the areas proposed to be irrigated, are fully and correctly designated thereon.

[illegible]
State Water Right Surveyor R.E. 258

Subscribed and sworn to before me this 10TH day of [illegible], 195[illegible].

[illegible]
Notary public in and for Humboldt County, Nevada
MY COMMISSION EXPIRES [illegible]

0 500 1500 2500
SCALE 1" = 1000 feet

FILED
DEC. 20, 1951
STATE ENGINEER'S OFFICE

OFFICE STATE ENGINEER
DEC 20 1951
RECEIVED
ANS.

MAP OF

TO ACCOMPANY APPLICATION TO APPROPRIATE WATER FOR IRRIGATION BY BESSIE L. ELLISON, LYLE L. ELLISON, CLAUDE LARKIN ELLISON, and MELBA ELLISON JACKSON From the QUINN RIVER

13914-13915-13916

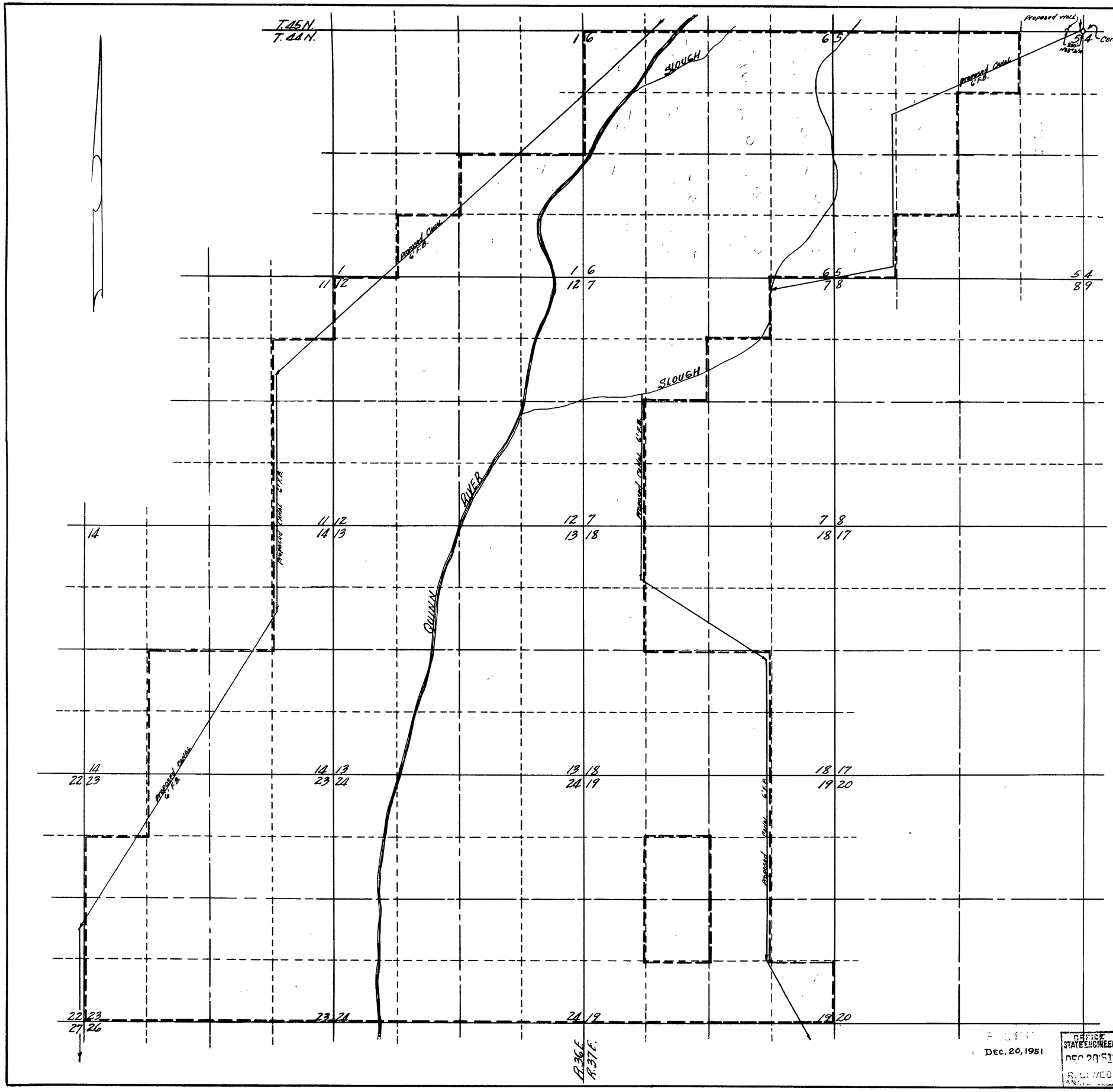

Dec. 20, 1951

OFFICE STATE ENGINEER
DEC 20 '51
RECEIVED

MAP

TO ACCOMPANY APPLICATION TO APPROPRIATE WATER FOR IRRIGATION BY BESSIE L. ELLISON, LYLE L. ELLISON, CLAUDE LARKIN ELLISON, AND MELBA ELLISON JACKSON FROM THE QUINN RIVER.

13914-13915-13916

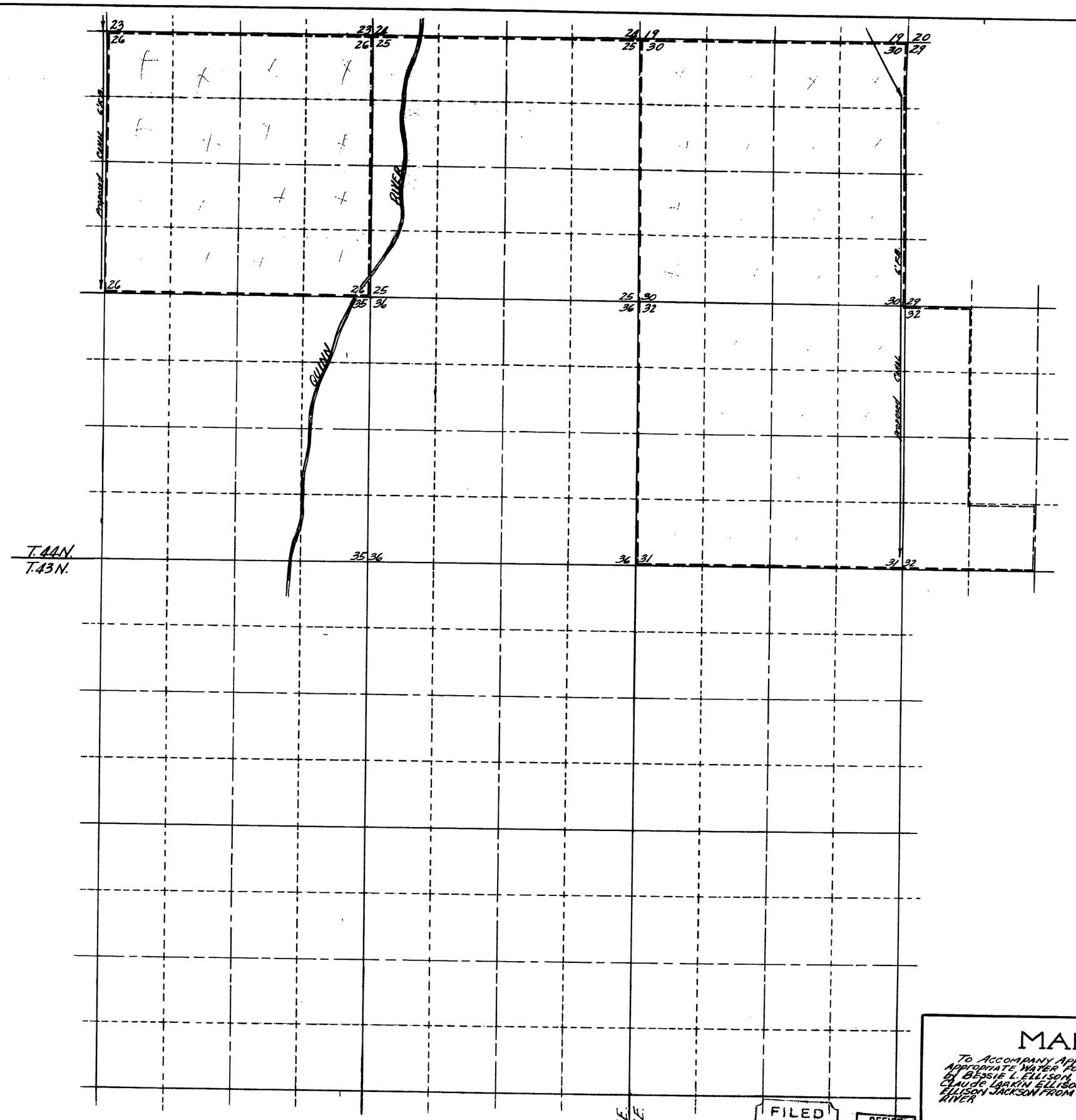

FILED
DEC. 20, 1951
STATE ENGINEER'S OFFICE

OFFICE STATE ENGINEER
DEC 20 '51
RECEIVED

MAP

To Accompany Application to Appropriate Water for Irrigation by Bessie L. Ellison, Lyle L. Ellison Claude Larkin Ellison, and Melba Ellison Jackson from the Quinn River

13915