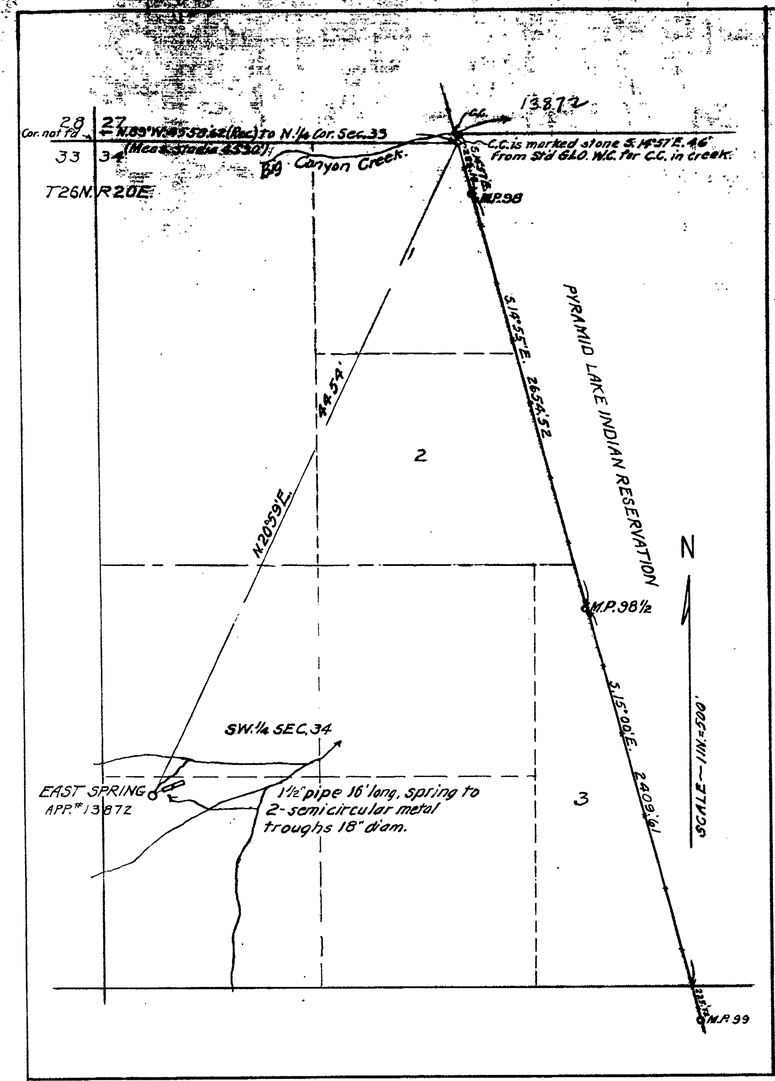

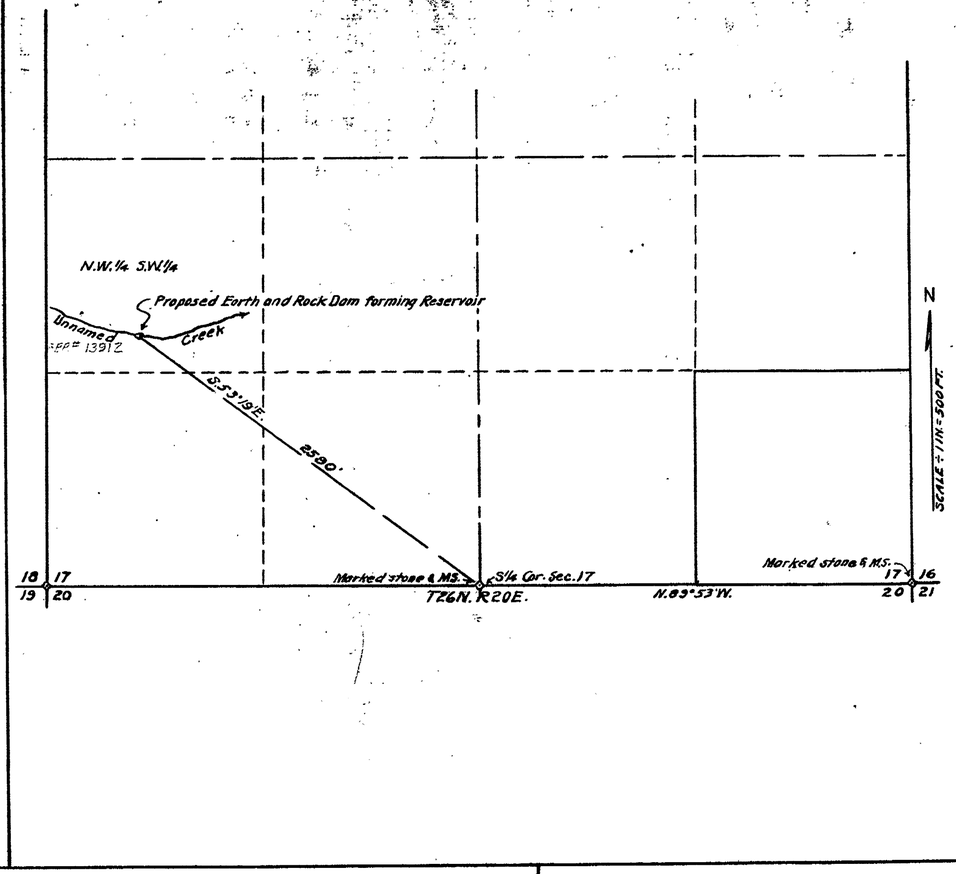

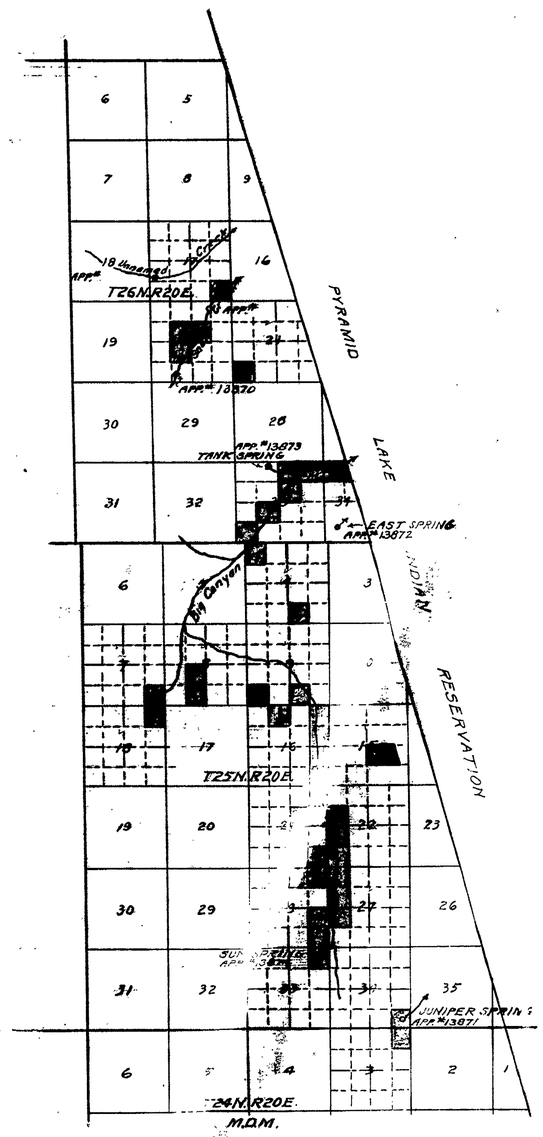

MAP SHOWING HARRY RICHMAN LAND
Scale ½ in.=1mi.

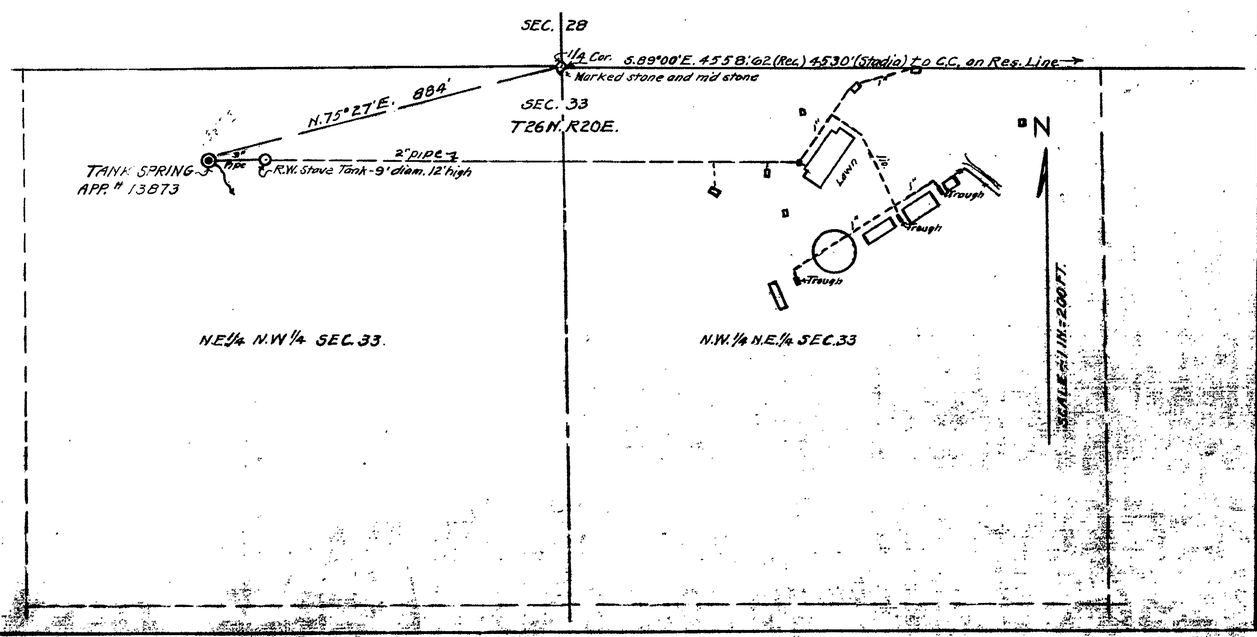

13912
Certificate No. 7113 Issued July 23, 1954

State of Nevada. }
County of Washoe } SS.

I, E.V. Taylor, being first duly sworn, depose and say that this map has been correctly drawn from the field notes of a survey made by me; that it truly and correctly represents the location and extent of the proposed works to divert the waters of Bear Spring, Tank Spring and Unnamed Creek, Washoe County, Nevada, by Harry Richman for Stock Water and Domestic Uses; that it correctly shows the points of diversion, and all streams in the vicinity.

E.V. Taylor
State Water Right Surveyor.

Subscribed and sworn to before me this 23rd day of November, 1951.

Martha M. Russell
Notary Public in and for Washoe County, Nevada.

OFFICE STATE ENGINEER
NOV 25 '51
RECEIVED
No.

Basis bearings— Reservation Bdy Line

FILED
Nov. 25, 1951
STATE ENGINEER'S OFFICE

13872
Certificate No. 3999 Issued June 24, 1952
13873
Certificate No. 3800 Issued June 24, 1952

MAP TO ACCOMPANY APPLICATIONS NO. 13872
13873 & TO APPROPRIATE WATER
FOR STOCKWATER AND DOMESTIC USES BY
HARRY RICHMAN
WASHOE COUNTY, NEVADA

TAYLOR AND CURRAN, CIV. ENGINEERS, RENO, NEVADA.

13912 PLACE IN 13872-13873